



STATE OF NORTH CAROLINA
DEPARTMENT OF TRANSPORTATION

BEVERLY EAVES PERDUE
GOVERNOR

Wednesday, February 15, 2012

EUGENE A. CONTI, JR
SECRETARY

MEMORANDUM TO: Mr. Timothy Johnson, PE
Division Engineer
Division 8

FROM: John C. Farley, Manager
Geographic Information Systems Unit

SUBJECT: 2012 District 3 Road System Changes

The Data Conversion Group has been authorized to make the following changes to the state road system as indicated below. We request that you make similar changes to the related maps and files in your Division and District offices, and install appropriate road number signs if necessary. we have updated our records accordingly. If our system changes do not conform to the actual conditions in the field, please return this memorandum with recommendations.

| Hwy. Ordinance # | County | Approval Date |
|------------------|------------|---------------|
| HTO_61_07-11 | MONTGOMERY | 7/11/2011 |

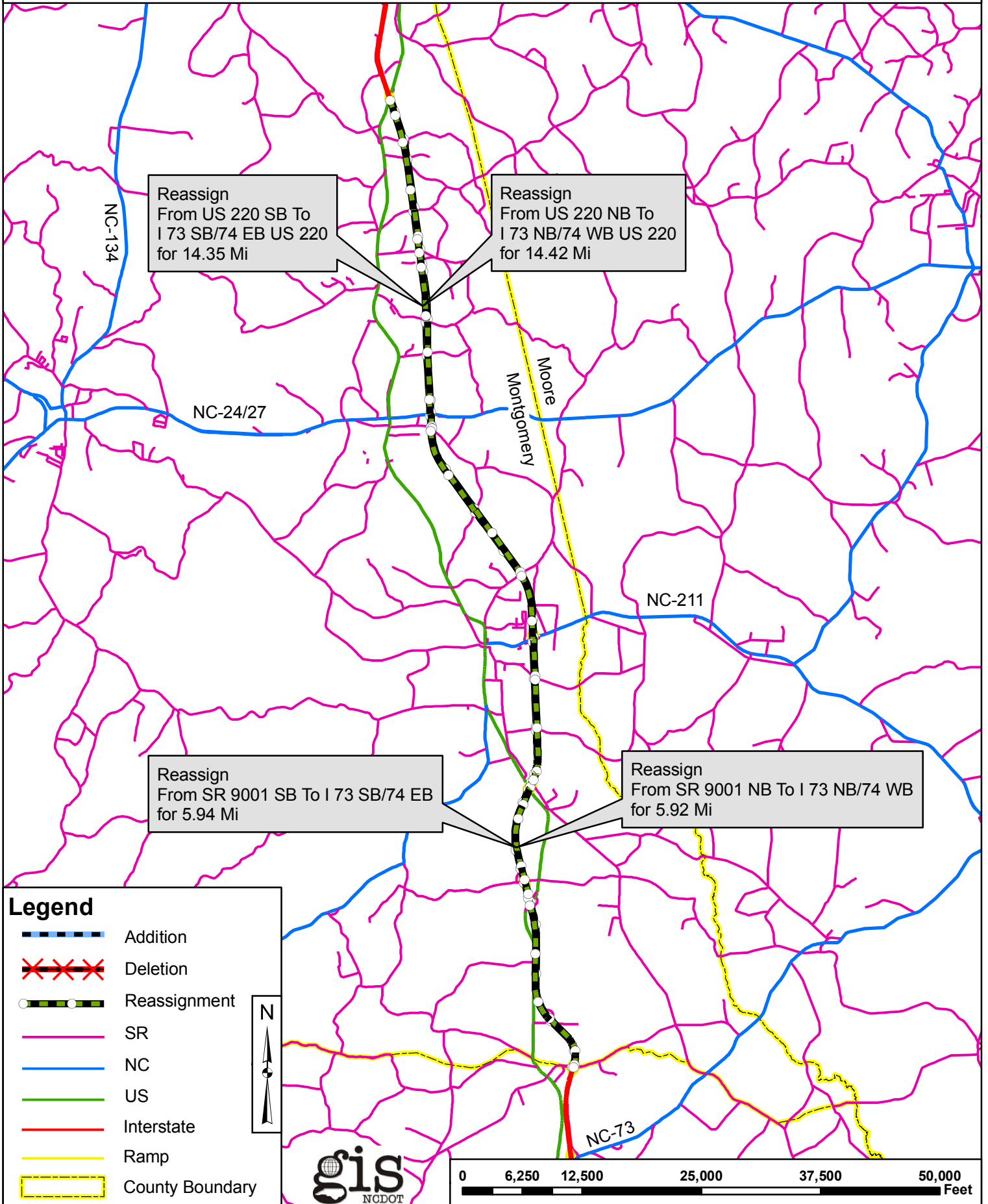
Inquiries about changes should be referred to the GIS Help Desk at (919) 707-2152.
Thank you for your assistance.

JCF

cc: BSIP
Bridge Maintenance
Division Right of Way
IMG
Pavement Management
Permit Unit
State Road Maintenance
Traffic Engineering
Traffic Surveys

2012 ROAD SYSTEM CHANGES

| HTO | COUNTY | APPROVAL DATE | NEW ROUTE | EXISTING ROUTE | STREET NAME | LENGTH (miles) | TYPE OF CHANGE | REMARKS (See Attached Map) |
|--------------|------------|---------------|------------------------------------|----------------|-------------|----------------|----------------------------|----------------------------|
| HTO_61_07-11 | MONTGOMERY | 7/11/2011 | I-73 SBL I-74 EBL | SR 9001 SBL | | 5.94 | REASSIGNMENT VIA HTO | MAP , SEGMENT |
| HTO_61_07-11 | MONTGOMERY | 7/11/2011 | I-73 NBL I-74 WBL | SR 9001 NBL | | 5.92 | REASSIGNMENT VIA HTO | MAP , SEGMENT |
| HTO_61_07-11 | MONTGOMERY | 7/11/2011 | I-73 SBL I-74 EBL US 220 SBL | US 220 SBL | | 14.35 | REASSIGNMENT VIA HTO | MAP , SEGMENT |
| HTO_61_07-11 | MONTGOMERY | 7/11/2011 | I-73 NBL I-74 WBL US 220 NBL | US 220 NBL | | 14.42 | REASSIGNMENT VIA HTO | MAP , SEGMENT |












Reassign
From US 220 SB To
I 73 SB/74 EB US 220
for 14.35 Mi

Reassign
From US 220 NB To
I 73 NB/74 WB US 220
for 14.42 Mi

Reassign
From SR 9001 SB To I 73 SB/74 EB
for 5.94 Mi

Reassign
From SR 9001 NB To I 73 NB/74 WB
for 5.92 Mi

Legend

-  Addition
-  Deletion
-  Reassignment
-  SR
-  NC
-  US
-  Interstate
-  Ramp
-  County Boundary

