



STATE OF NORTH CAROLINA  
DEPARTMENT OF TRANSPORTATION

BEVERLY EAVES PERDUE  
GOVERNOR

Monday, September 26, 2011

EUGENE A. CONTI, JR.  
SECRETARY

**MEMORANDUM TO:** Mr. Barry Moose, PE  
Division Engineer  
Division 10

**FROM:** John C. Farley, Manager  
Geographic Information Systems Unit

**SUBJECT:** 2011 District 2 Road System Changes

The Data Conversion Group has been authorized to make the following changes to the state road system as indicated below. We request that you make similar changes to the related maps and files in your Division and District offices, and install appropriate road number signs if necessary. we have updated our records accordingly. If our system changes do not conform to the actual conditions in the field, please return this memorandum with recommendations.

MUNICIPAL	County	Approval Date
CHARLOTTE	MECKLENBURG	6/30/2011

Inquiries about changes should be referred to the GIS Help Desk at (919) 707-2152.  
Thank you for your assistance.

JCF

cc: BSIP  
Bridge Maintenance  
Division Right of Way  
IMG  
Pavement Management  
Permit Unit  
State Road Maintenance  
Traffic Engineering  
Traffic Surveys

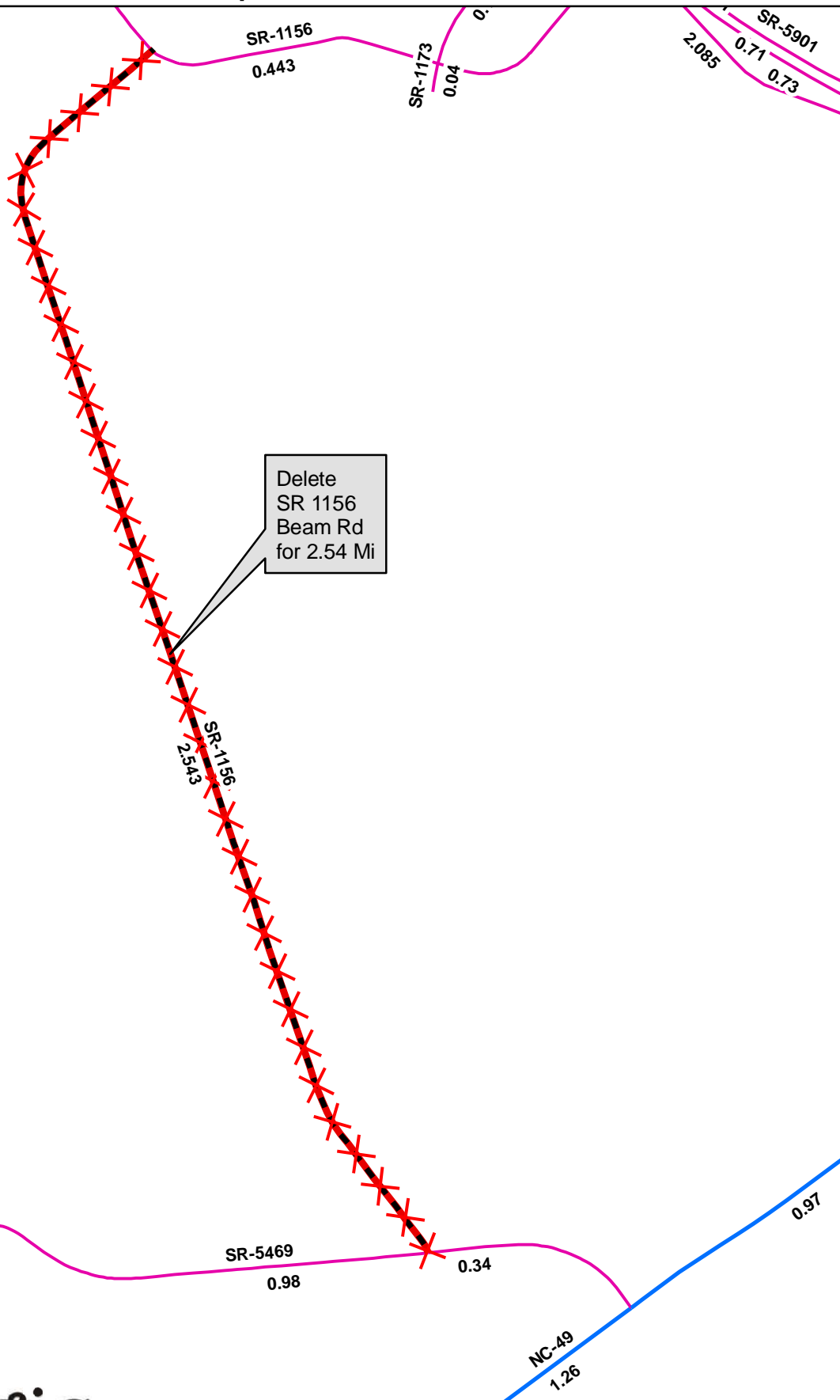
# 2011 ROAD SYSTEM CHANGES

MUNICIPAL	COUNTY	APPROVAL DATE	ROUTE NUMBER	PORTION REASSIGNED TO	STREET NAME	LENGTH (miles)	TYPE OF CHANGE	REMARKS (See Attached Map)
CHARLOTTE	MECKLENBURG	6/30/2011	SR 1156		BEAM RD	2.54	SYSTEM DELETION VIA MUNICIPAL	MAP A , SEGMENT
CHARLOTTE	MECKLENBURG	6/30/2011	SR 1610		ELGIN DR	0.29	SYSTEM DELETION VIA MUNICIPAL	MAP B , SEGMENT
CHARLOTTE	MECKLENBURG	6/30/2011	SR 1769		TOM SADLER RD	0.26	SYSTEM DELETION VIA MUNICIPAL	MAP B , SEGMENT
CHARLOTTE	MECKLENBURG	6/30/2011	SR 1775		GUM BRANCH RD	0.76	SYSTEM DELETION VIA MUNICIPAL	MAP B , SEGMENT
CHARLOTTE	MECKLENBURG	6/30/2011	SR 2812		CEDARBROOK DR	1.70	SYSTEM DELETION VIA MUNICIPAL	MAP C , SEGMENT
CHARLOTTE	MECKLENBURG	6/30/2011	SR 2813		STARNES RANDALL RD	0.40	SYSTEM DELETION VIA MUNICIPAL	MAP C , SEGMENT
CHARLOTTE	MECKLENBURG	6/30/2011	SR 2814		BOSWELL RD	0.40	SYSTEM DELETION VIA MUNICIPAL	MAP D , SEGMENT
CHARLOTTE	MECKLENBURG	6/30/2011	SR 2815		MISENHEIMER RD	0.47	SYSTEM DELETION VIA MUNICIPAL	MAP D , SEGMENT
CHARLOTTE	MECKLENBURG	6/30/2011	SR 2816		CARELOC CIR	0.23	SYSTEM DELETION VIA MUNICIPAL	MAP D , SEGMENT
CHARLOTTE	MECKLENBURG	6/30/2011	SR 2817		MONTGOMERY RD	0.05	SYSTEM DELETION VIA MUNICIPAL	MAP D, SEGMENT
CHARLOTTE	MECKLENBURG	6/30/2011	SR 2819		PARKTON RD	1.57	SYSTEM DELETION VIA MUNICIPAL	MAP E , SEGMENT
CHARLOTTE	MECKLENBURG	6/30/2011	SR 2950		DENBUR DR	0.57	SYSTEM DELETION VIA MUNICIPAL	MAP C , SEGMENT
CHARLOTTE	MECKLENBURG	6/30/2011	SR 2969		GLENMAC RD	0.39	SYSTEM DELETION VIA MUNICIPAL	MAP C, SEGMENT

<b>MUNICIPAL</b>	<b>COUNTY</b>	<b>APPROVAL DATE</b>	<b>ROUTE NUMBER</b>	<b>PORTION REASSIGNED TO</b>	<b>STREET NAME</b>	<b>LENGTH (miles)</b>	<b>TYPE OF CHANGE</b>	<b>REMARKS (See Attached Map)</b>
CHARLOTTE	MECKLENBURG	6/30/2011	SR 2970		DUNBUR DR	0.40	SYSTEM DELETION VIA MUNICIPAL	MAP C , SEGMENT
CHARLOTTE	MECKLENBURG	6/30/2011	SR 2971		ELVIS DR	0.17	SYSTEM DELETION VIA MUNICIPAL	MAP C, SEGMENT
CHARLOTTE	MECKLENBURG	6/30/2011	SR 2980		GWYLNNE HILL RD	0.30	SYSTEM DELETION VIA MUNICIPAL	MAP D, SEGMENT
CHARLOTTE	MECKLENBURG	6/30/2011	SR 3040		DOGWOOD DR	0.38	SYSTEM DELETION VIA MUNICIPAL	MAP F, SEGMENT
CHARLOTTE	MECKLENBURG	6/30/2011	SR 3076		ALAMANCE DR	0.46	SYSTEM DELETION VIA MUNICIPAL	MAP C, SEGMENT
CHARLOTTE	MECKLENBURG	6/30/2011	SR 4501		LANTERN TREE LN	0.27	SYSTEM DELETION VIA MUNICIPAL	MAP G, SEGMENT
CHARLOTTE	MECKLENBURG	6/30/2011	SR 4502		BONDHAVEN DR	0.51	SYSTEM DELETION VIA MUNICIPAL	MAP G , SEGMENT
CHARLOTTE	MECKLENBURG	6/30/2011	SR 4503		DOBLINWAY DR	0.33	SYSTEM DELETION VIA MUNICIPAL	MAP G , SEGMENT
CHARLOTTE	MECKLENBURG	6/30/2011	SR 4504		TWILLINGATE DR	0.27	SYSTEM DELETION VIA MUNICIPAL	MAP G , SEGMENT
CHARLOTTE	MECKLENBURG	6/30/2011	SR 4505		HEATHFIELD CT	0.04	SYSTEM DELETION VIA MUNICIPAL	MAP H , SEGMENT
CHARLOTTE	MECKLENBURG	6/30/2011	SR 4506		GEL GARRY PL	0.15	SYSTEM DELETION VIA MUNICIPAL	MAP H , SEGMENT
CHARLOTTE	MECKLENBURG	6/30/2011	SR 4507		TOWNSBURY PL	0.04	SYSTEM DELETION VIA MUNICIPAL	MAP H , SEGMENT
CHARLOTTE	MECKLENBURG	6/30/2011	SR 4508		TROY PL	0.04	SYSTEM DELETION VIA MUNICIPAL	MAP H , SEGMENT
CHARLOTTE	MECKLENBURG	6/30/2011	SR 4510		MCDUFF TERRACE	0.07	SYSTEM DELETION VIA MUNICIPAL	MAP H , SEGMENT

<b>MUNICIPAL</b>	<b>COUNTY</b>	<b>APPROVAL DATE</b>	<b>ROUTE NUMBER</b>	<b>PORTION REASSIGNED TO</b>	<b>STREET NAME</b>	<b>LENGTH (miles)</b>	<b>TYPE OF CHANGE</b>	<b>REMARKS (See Attached Map)</b>
CHARLOTTE	MECKLENBURG	6/30/2011	SR 4511		BRICKLEIGH PL	0.15	SYSTEM DELETION VIA MUNICIPAL	MAP G , SEGMENT
CHARLOTTE	MECKLENBURG	6/30/2011	SR 4512		GOLDSMITH CT	0.05	SYSTEM DELETION VIA MUNICIPAL	MAP H , SEGMENT
CHARLOTTE	MECKLENBURG	6/30/2011	SR 4529		EAST LAKE RD	0.40	SYSTEM DELETION VIA MUNICIPAL	MAP C , SEGMENT
CHARLOTTE	MECKLENBURG	6/30/2011	SR 4632		SHROPSHIRE TERRACE	0.03	SYSTEM DELETION VIA MUNICIPAL	MAP H , SEGMENT
CHARLOTTE	MECKLENBURG	6/30/2011	SR 4633		DOLLYSHORE PL	0.03	SYSTEM DELETION VIA MUNICIPAL	MAP H , SEGMENT
CHARLOTTE	MECKLENBURG	6/30/2011	SR 4638		CEDARFIELD RD	0.11	SYSTEM DELETION VIA MUNICIPAL	MAP C , SEGMENT
CHARLOTTE	MECKLENBURG	6/30/2011	SR 4648		FIRST RUN CT	0.08	SYSTEM DELETION VIA MUNICIPAL	MAP C , SEGMENT
CHARLOTTE	MECKLENBURG	6/30/2011	SR 4685		JUNCTION CT	0.09	SYSTEM DELETION VIA MUNICIPAL	MAP C , SEGMENT
CHARLOTTE	MECKLENBURG	6/30/2011	SR 5841		GLENMAC RD	0.10	SYSTEM DELETION VIA MUNICIPAL	MAP F , SEGMENT
CHARLOTTE	MECKLENBURG	6/30/2011	SR 5842		WILD STRAWBERRY DR	0.03	SYSTEM DELETION VIA MUNICIPAL	MAP F , SEGMENT

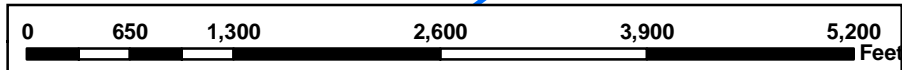
Map: A



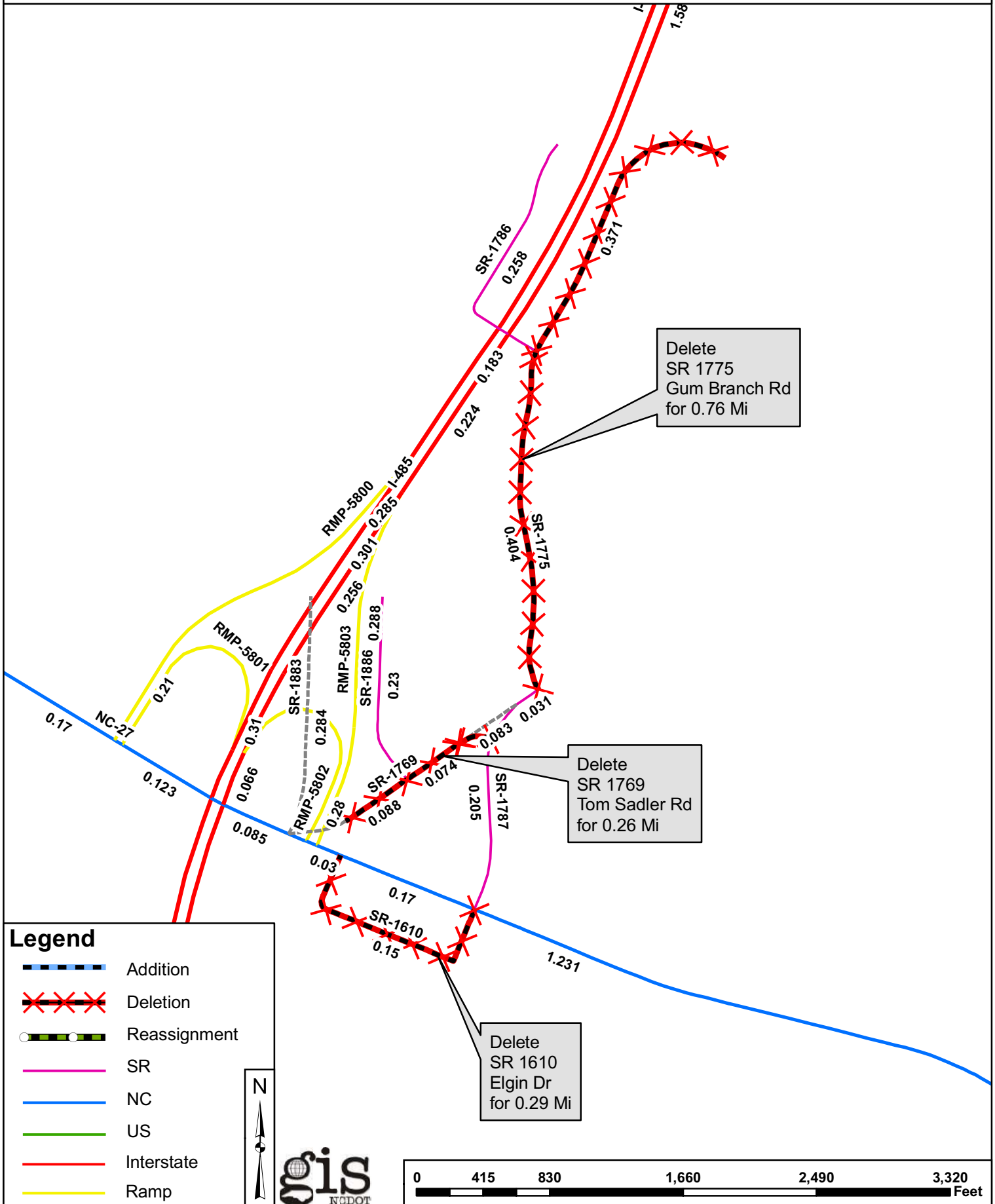
**Legend**

- Addition
- Deletion
- Reassignment
- SR
- NC
- US
- Interstate
- Ramp

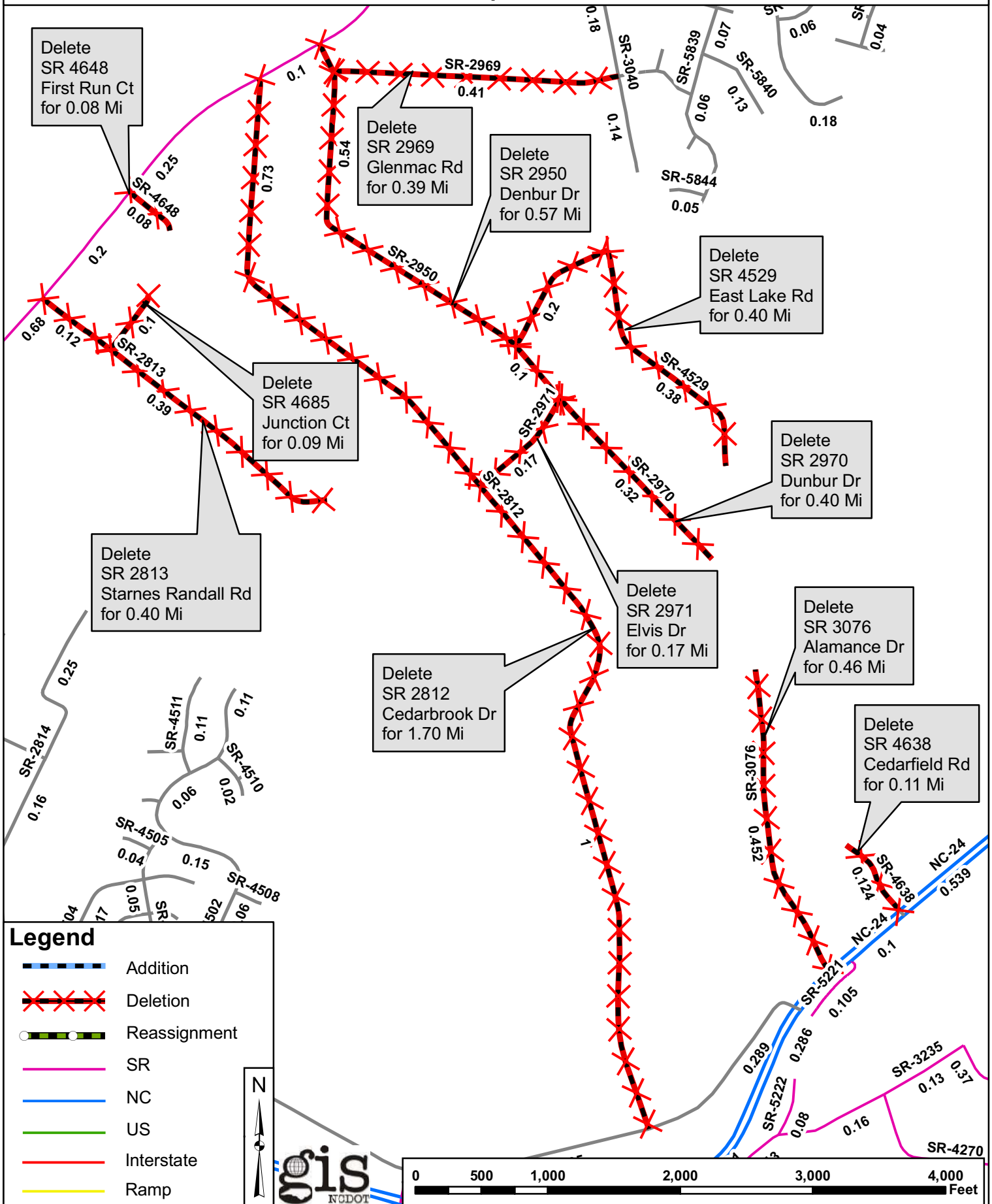
N



Map: B



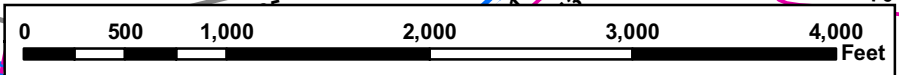
Map: C

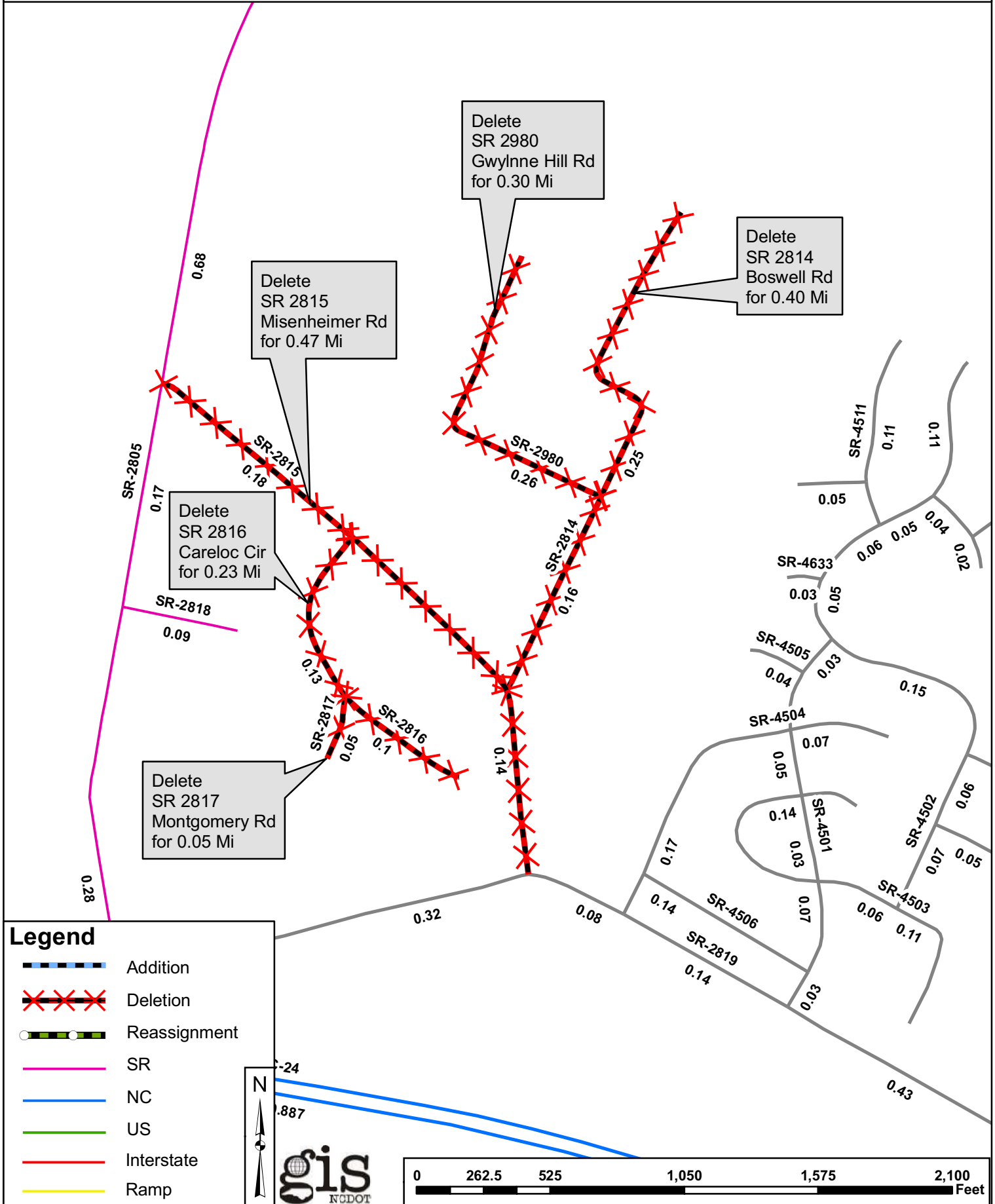


**Legend**

- Addition
- Deletion
- Reassignment
- SR
- NC
- US
- Interstate
- Ramp

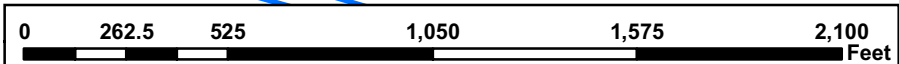
gis  
NCDOT





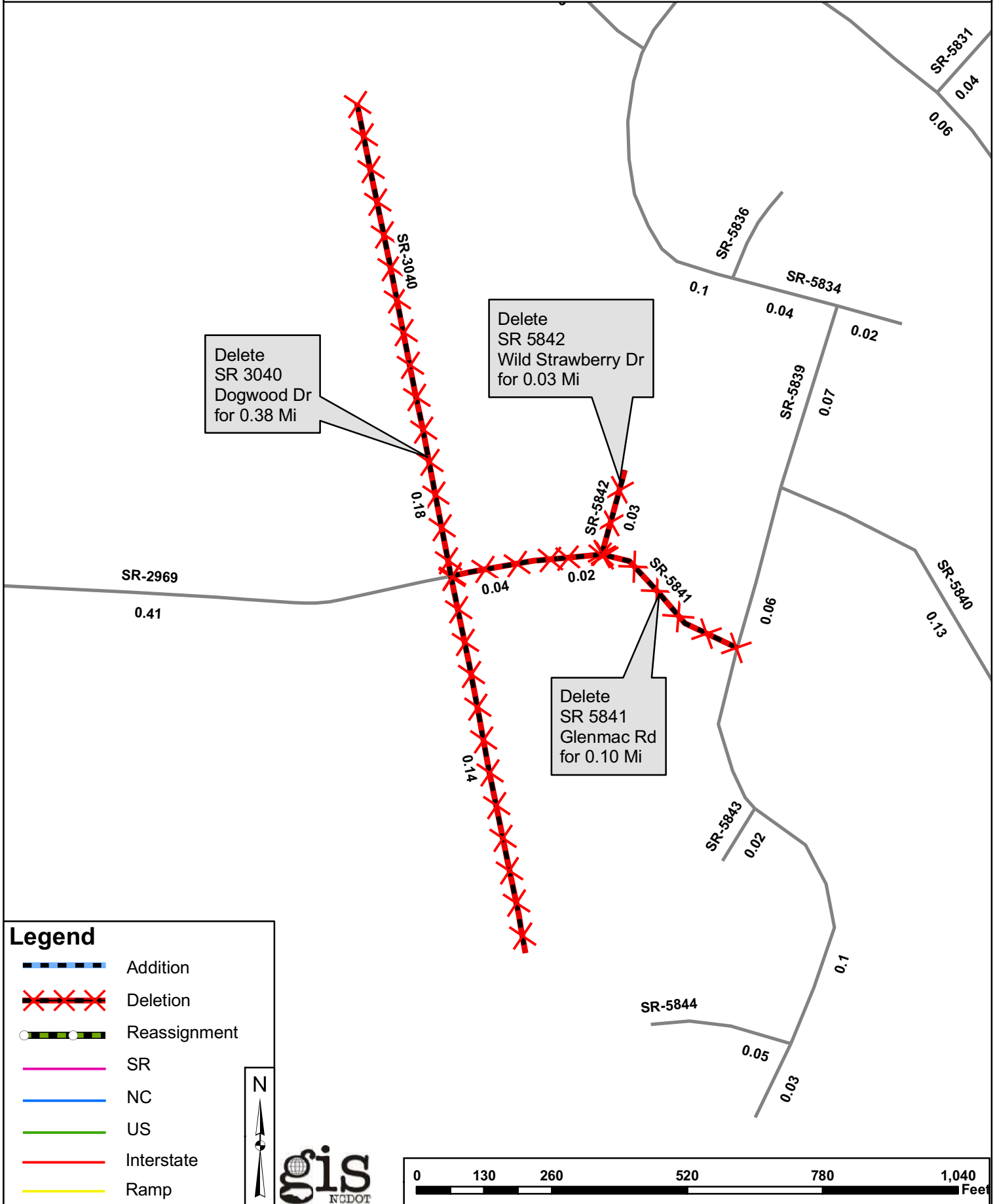
**Legend**

-  Addition
-  Deletion
-  Reassignment
-  SR
-  NC
-  US
-  Interstate
-  Ramp

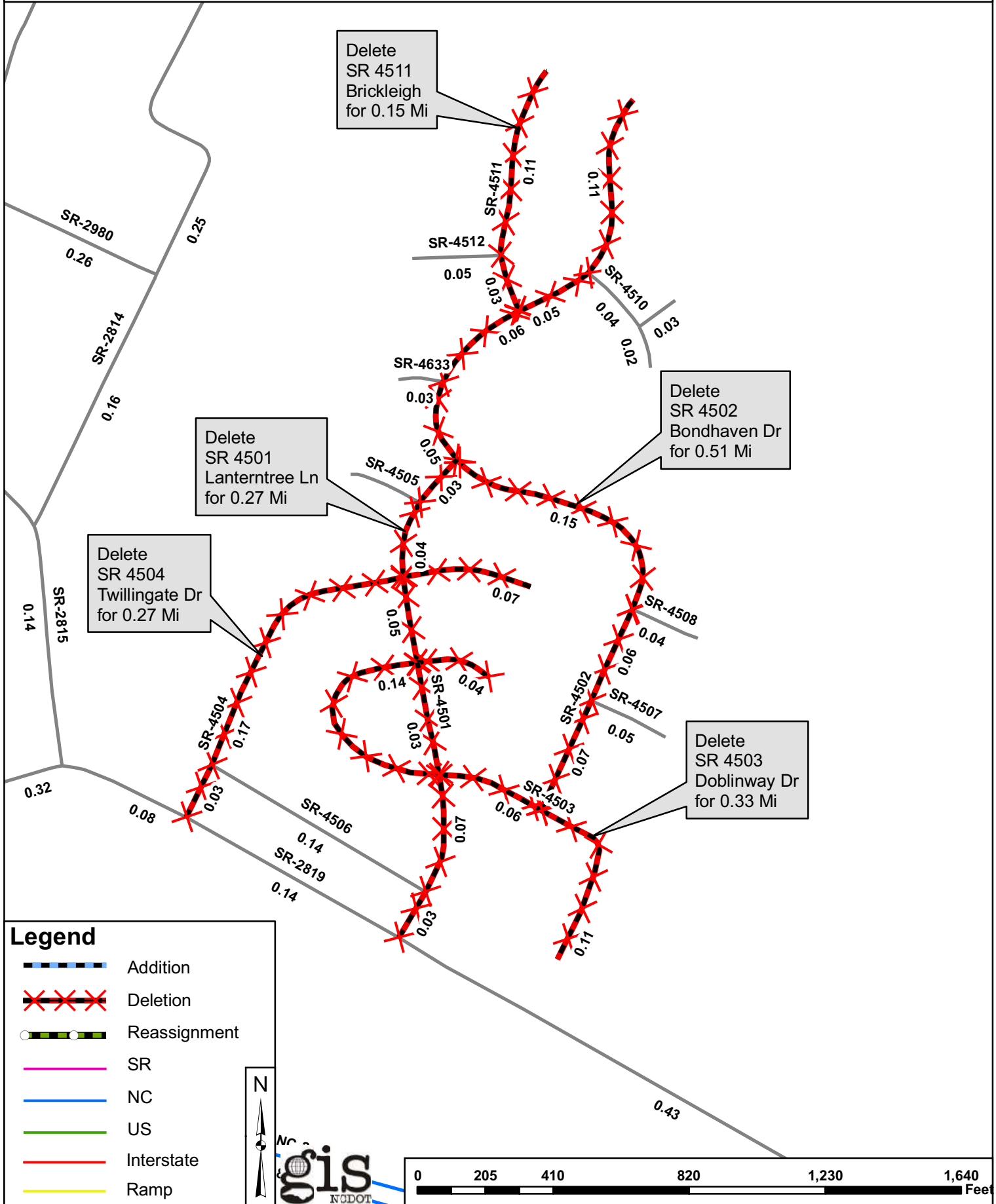








Map: G



Delete  
SR 4511  
Brickleigh  
for 0.15 Mi

Delete  
SR 4501  
Lanternree Ln  
for 0.27 Mi

Delete  
SR 4504  
Twillingate Dr  
for 0.27 Mi

Delete  
SR 4502  
Bondhaven Dr  
for 0.51 Mi

Delete  
SR 4503  
Doblinway Dr  
for 0.33 Mi

**Legend**

- Addition
- Deletion
- Reassignment
- SR
- NC
- US
- Interstate
- Ramp

gis  
NCDOT

