



STATE OF NORTH CAROLINA
DEPARTMENT OF TRANSPORTATION

BEVERLY EAVES PERDUE
GOVERNOR

Friday, July 15, 2011

EUGENE A. CONTI, JR.
SECRETARY

MEMORANDUM TO: Mr. Timothy Johnson, PE
Division Engineer
Division 8

FROM: John C. Farley, Manager
Geographic Information Systems Unit

SUBJECT: 2011 District 2 Road System Changes

The Data Conversion Group has been authorized to make the following changes to the state road system as indicated below. We request that you make similar changes to the related maps and files in your Division and District offices, and install appropriate road number signs if necessary. we have updated our records accordingly. If our system changes do not conform to the actual conditions in the field, please return this memorandum with recommendations.

MUNICIPAL	County	Approval Date
TAYLORTOWN	MOORE	6/30/2011

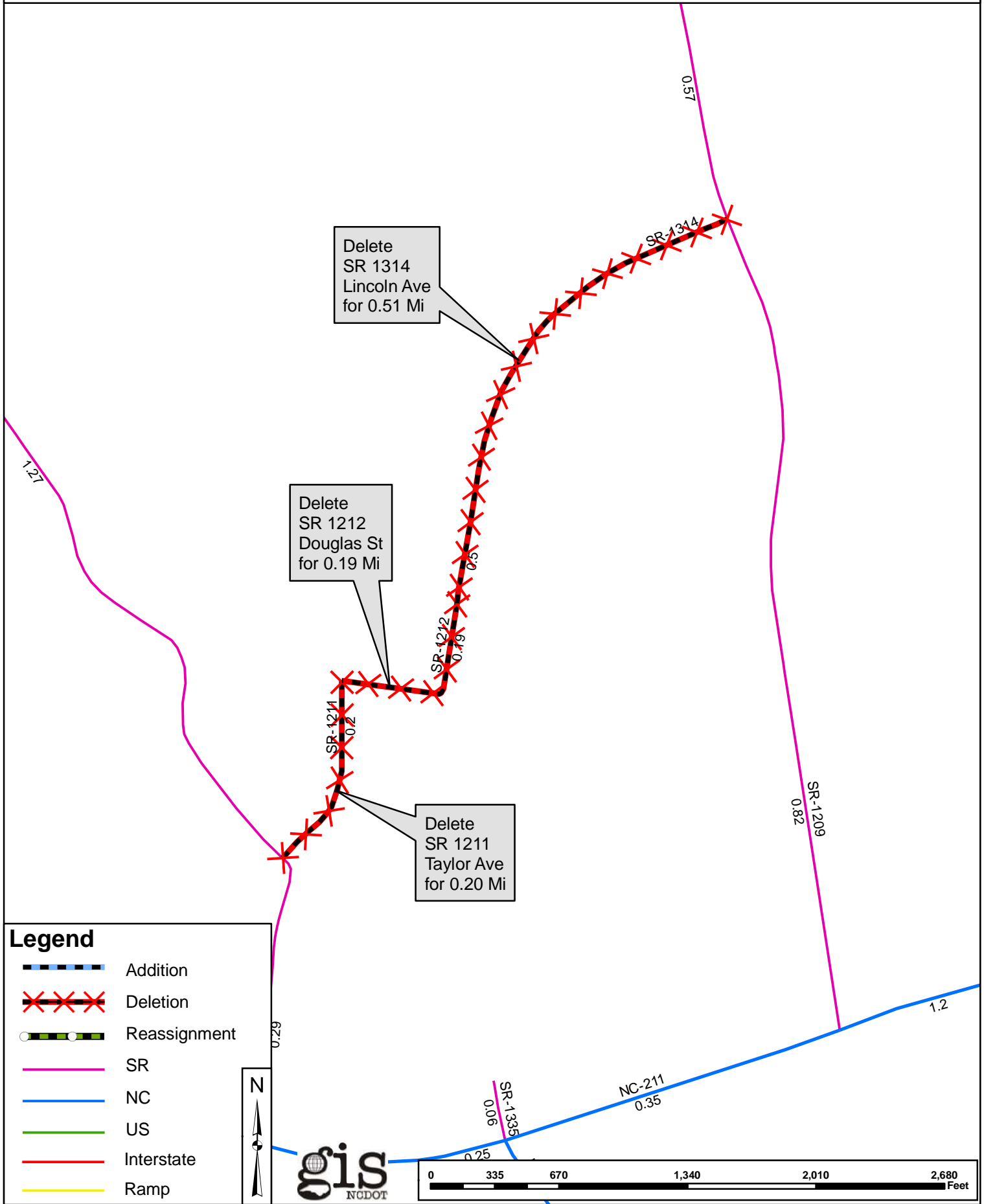
Inquiries about changes should be referred to the GIS Help Desk at (919) 707-2152.
Thank you for your assistance.

JCF

- cc: BSIP
- Bridge Maintenance
- Division Right of Way
- IMG
- Pavement Management
- Permit Unit
- State Road Maintenance
- Traffic Engineering
- Traffic Surveys

2011 ROAD SYSTEM CHANGES

MUNICIPAL	COUNTY	APPROVAL DATE	ROUTE NUMBER	PORTION REASSIGNED TO	STREET NAME	LENGTH (miles)	TYPE OF CHANGE	REMARKS (See Attached Map)
TAYLORTOWN	MOORE	6/30/2011	SR 1211		TAYLOR AVE	0.20	SYSTEM DELETION VIA MUNICIPAL	
TAYLORTOWN	MOORE	6/30/2011	SR 1212		DOUGLAS ST	0.19	SYSTEM DELETION VIA MUNICIPAL	
TAYLORTOWN	MOORE	6/30/2011	SR 1314		LINCOLN AVE	0.51	SYSTEM DELETION VIA MUNICIPAL	










Delete
SR 1314
Lincoln Ave
for 0.51 Mi

Delete
SR 1212
Douglas St
for 0.19 Mi

Delete
SR 1211
Taylor Ave
for 0.20 Mi

Legend

-  Addition
-  Deletion
-  Reassignment
-  SR
-  NC
-  US
-  Interstate
-  Ramp

