



STATE OF NORTH CAROLINA  
DEPARTMENT OF TRANSPORTATION

BEVERLY EAVES PERDUE  
GOVERNOR

Friday, July 27, 2012

EUGENE A. CONTI, JR.  
SECRETARY

**MEMORANDUM TO:** Mr. Barry Moose, PE  
Division Engineer  
Division 10

**FROM:** John C. Farley, Manager  
Geographic Information Systems Unit

**SUBJECT:** 2012 District 1 Road System Changes

The Data Conversion Group has been authorized to make the following changes to the state road system as indicated below. We request that you make similar changes to the related maps and files in your Division and District offices, and install appropriate road number signs if necessary. We have updated our records accordingly. If our system changes do not conform to the actual conditions in the field, please return this memorandum with recommendations.

Document Number	County	Approval Date
R-2320G	STANLY	5/10/2011

Inquiries about changes should be referred to the GIS Help Desk at (919) 707-2152.  
Thank you for your assistance.

JCF

cc: BSIP  
Bridge Maintenance  
Division Right of Way  
IMG  
Pavement Management  
Permit Unit  
State Road Maintenance  
Traffic Engineering  
Traffic Surveys

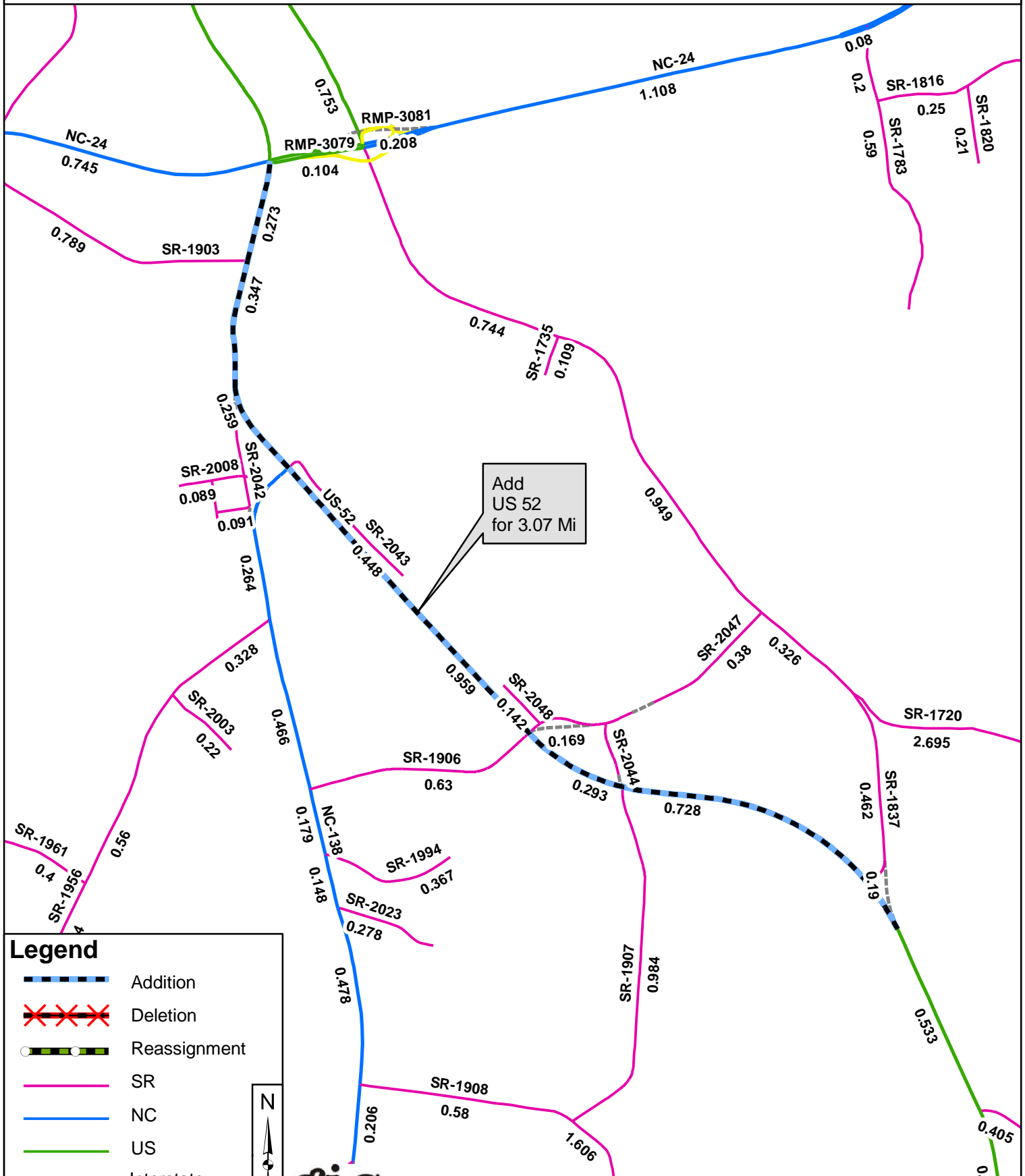
**MAILING ADDRESS:**  
NC DEPARTMENT OF TRANSPORTATION  
GEOGRAPHIC INFORMATION SYSTEMS  
1521 MAIL SERVICE CENTER  
RALEIGH NC 27699-1521

  
NCDOT  
WWW.NC DOT.ORG/IT/GIS

**Delivery Address:**  
41 01 CAPITAL BLVD.  
RALEIGH, NC 27604  
PHONE: (919) 707-2152  
FAX: (919) 707-2214









# 2012 ROAD SYSTEM CHANGES

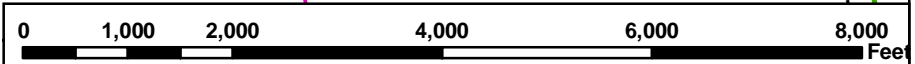
TIP	COUNTY	APPROVAL DATE	NEW ROUTE	EXISTING ROUTE	STREET NAME	LENGTH (miles)	TYPE OF CHANGE	REMARKS (See Attached Map)
R-2320G	STANLY	5/10/2011	SR 2047	SR 1906	MOOSE FARM RD	0.38	REASSIGNMENT VIA TIP	MAP C, SEGMENT
R-2320G	STANLY	5/10/2011		SR 1906	SOUTHSIDE RD	0.18	SYSTEM ADDITION - EXISTING VIA TIP	MAP C, SEGMENT
R-2320G	STANLY	5/10/2011		SR 1837	SOUTH BUSINESS 52	0.08	SYSTEM ADDITION - EXISTING VIA TIP	MAP D, SEGMENT
R-2320G	STANLY	5/10/2011	US 52		US HWY 52	3.07	SYSTEM ADDITION - NEW VIA TIP	MAP A, SEGMENT
R-2320G	STANLY	5/10/2011	SR 2043		FOREVER RD	0.44	SYSTEM ADDITION - NEW VIA TIP	MAP B, SEGMENT
R-2320G	STANLY	5/10/2011	SR 2048		CABIN RIDGE RD	0.14	SYSTEM ADDITION - NEW VIA TIP	MAP C, SEGMENT
R-2320G	STANLY	5/10/2011		SR 2042	JUSTUS RD	0.14	SYSTEM DELETION VIA TIP	MAP B, SEGMENT
R-2320G	STANLY	5/10/2011		SR 1906	SOUTHSIDE RD	0.16	SYSTEM DELETION VIA TIP	MAP C, SEGMENT
R-2320G	STANLY	5/10/2011		SR 1906	MOOSE FARM RD	0.06	SYSTEM DELETION VIA TIP	MAP C, SEGMENT
R-2320G	STANLY	5/10/2011		SR 1837	SOUTH BUSINESS 52	0.19	SYSTEM DELETION VIA TIP	MAP D, SEGMENT



Add  
US 52  
for 3.07 Mi

**Legend**

-  Addition
-  Deletion
-  Reassignment
-  SR
-  NC
-  US
-  Interstate
-  Ramp



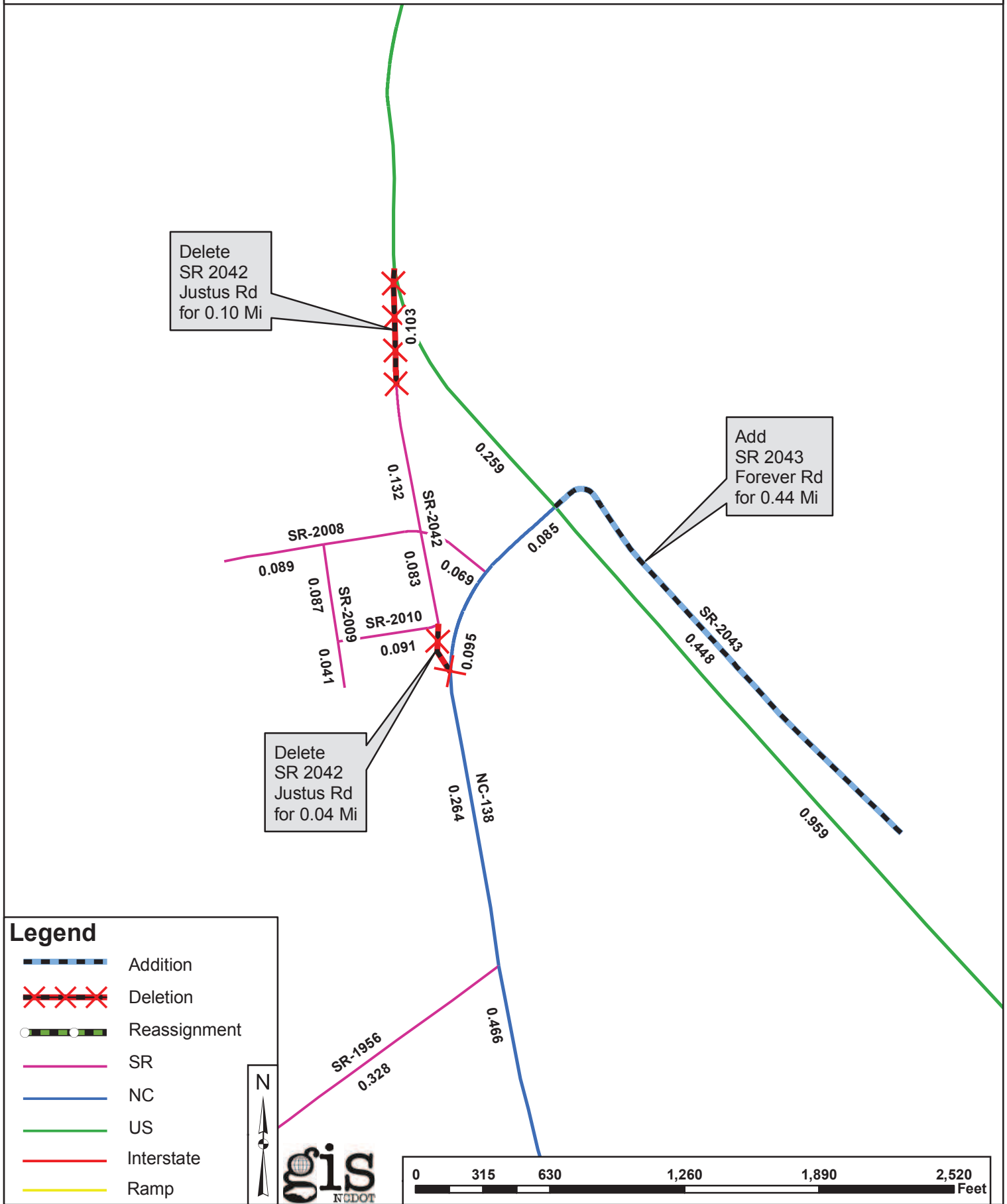
Delete  
SR 2042  
Justus Rd  
for 0.10 Mi

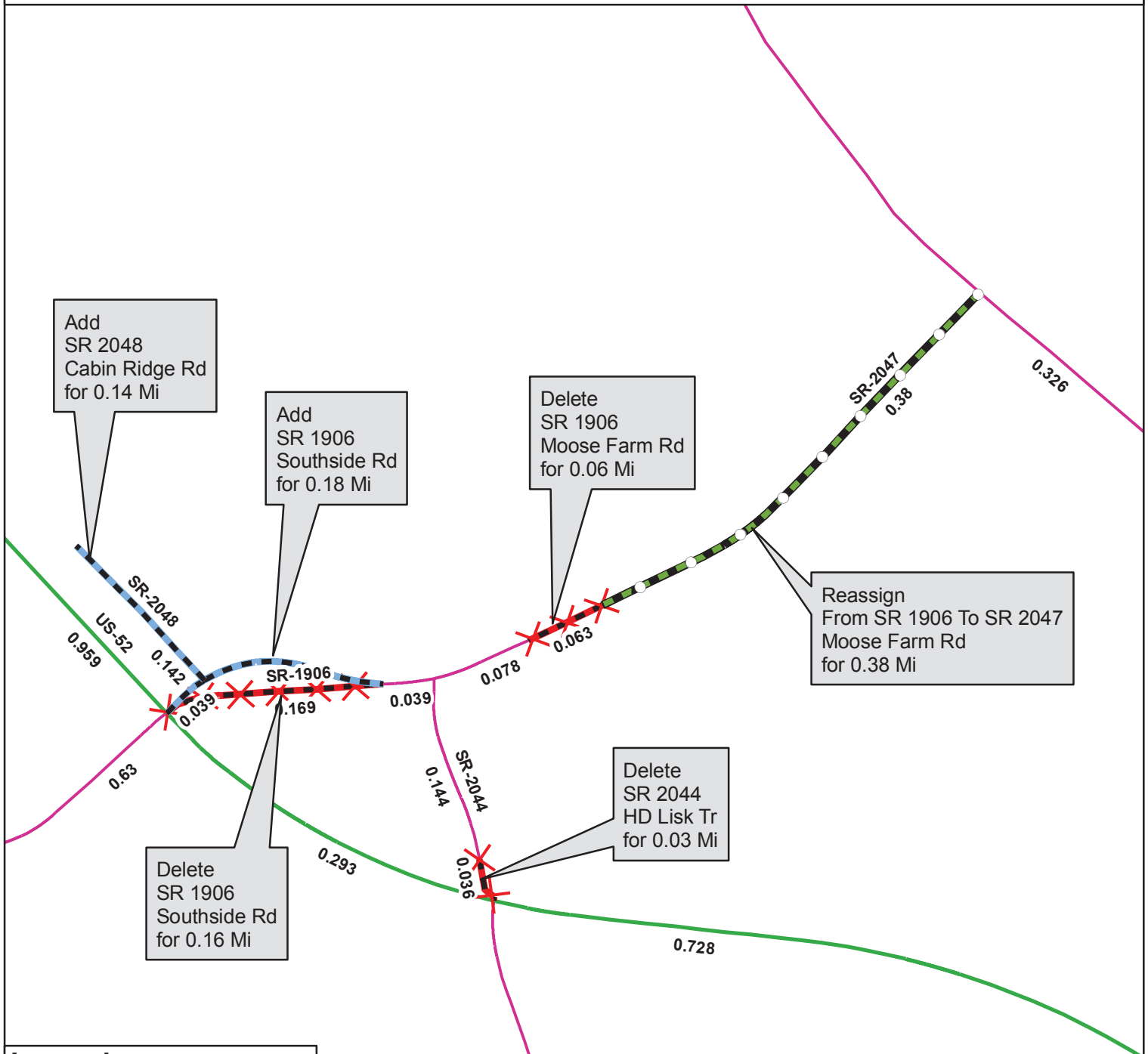
Add  
SR 2043  
Forever Rd  
for 0.44 Mi

Delete  
SR 2042  
Justus Rd  
for 0.04 Mi

**Legend**

-  Addition
-  Deletion
-  Reassignment
-  SR
-  NC
-  US
-  Interstate
-  Ramp





Add  
SR 2048  
Cabin Ridge Rd  
for 0.14 Mi

Add  
SR 1906  
Southside Rd  
for 0.18 Mi









Delete  
SR 1906  
Moose Farm Rd  
for 0.06 Mi

Reassign  
From SR 1906 To SR 2047  
Moose Farm Rd  
for 0.38 Mi


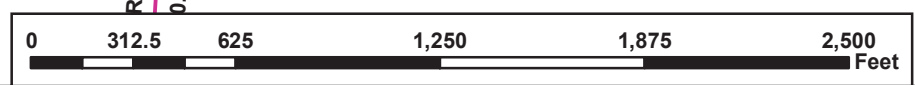
Delete  
SR 1906  
Southside Rd  
for 0.16 Mi

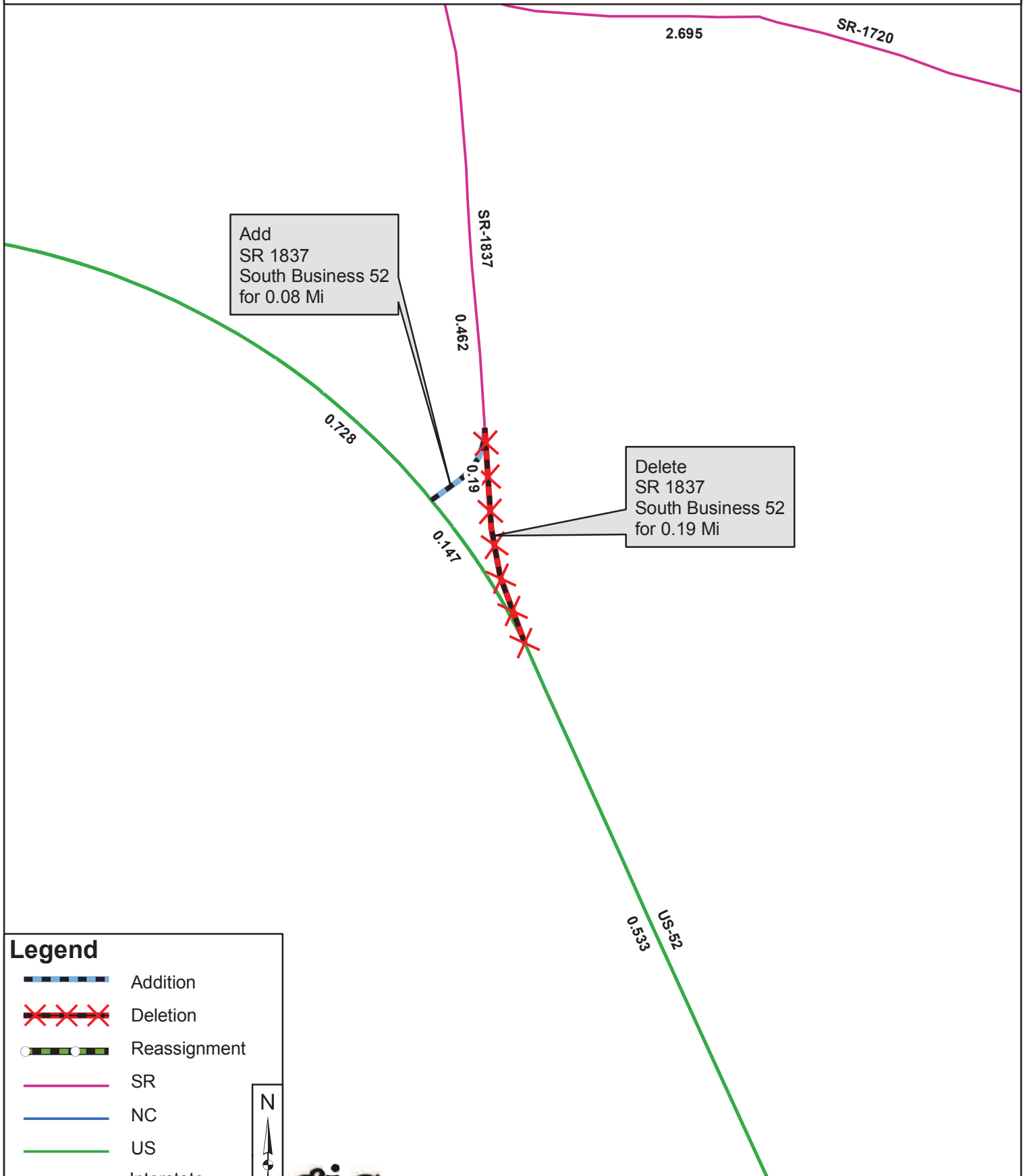
Delete  
SR 2044  
HD Lisk Tr  
for 0.03 Mi

**Legend**

-  Addition
-  Deletion
-  Reassignment
-  SR
-  NC
-  US
-  Interstate
-  Ramp

N








Add  
SR 1837  
South Business 52  
for 0.08 Mi

Delete  
SR 1837  
South Business 52  
for 0.19 Mi

**Legend**

-  Addition
-  Deletion
-  Reassignment
-  SR
-  NC
-  US
-  Interstate
-  Ramp

