



STATE OF NORTH CAROLINA
DEPARTMENT OF TRANSPORTATION

PATRICK MCCRORY
GOVERNOR

Tuesday, December 03, 2013

ANTHONY TATA
SECRETARY

MEMORANDUM TO: Ms. Karen E. Fussell, PE
Division Engineer
Division 3

FROM: John C. Farley, Manager
Geographic Information Systems Unit

SUBJECT: 2011 District 3 Road System Changes **-REVISED**

The Data Conversion Group has been authorized to make the following changes to the state road system as indicated below. We request that you make similar changes to the related maps and files in your Division and District offices, and install appropriate road number signs if necessary. We have updated our records accordingly. If our system changes do not conform to the actual conditions in the field, please return this memorandum with recommendations.

Document Number	County	Approval Date
R-4002	BRUNSWICK	5/23/2011

Inquiries about changes should be referred to the GIS Help Desk at (919) 707-2152.
Thank you for your assistance.

JCF

- cc: BSIP
- Bridge Maintenance
- Division Right of Way
- IMG
- Pavement Management
- Permit Unit
- State Road Maintenance
- Traffic Engineering
- Traffic Surveys

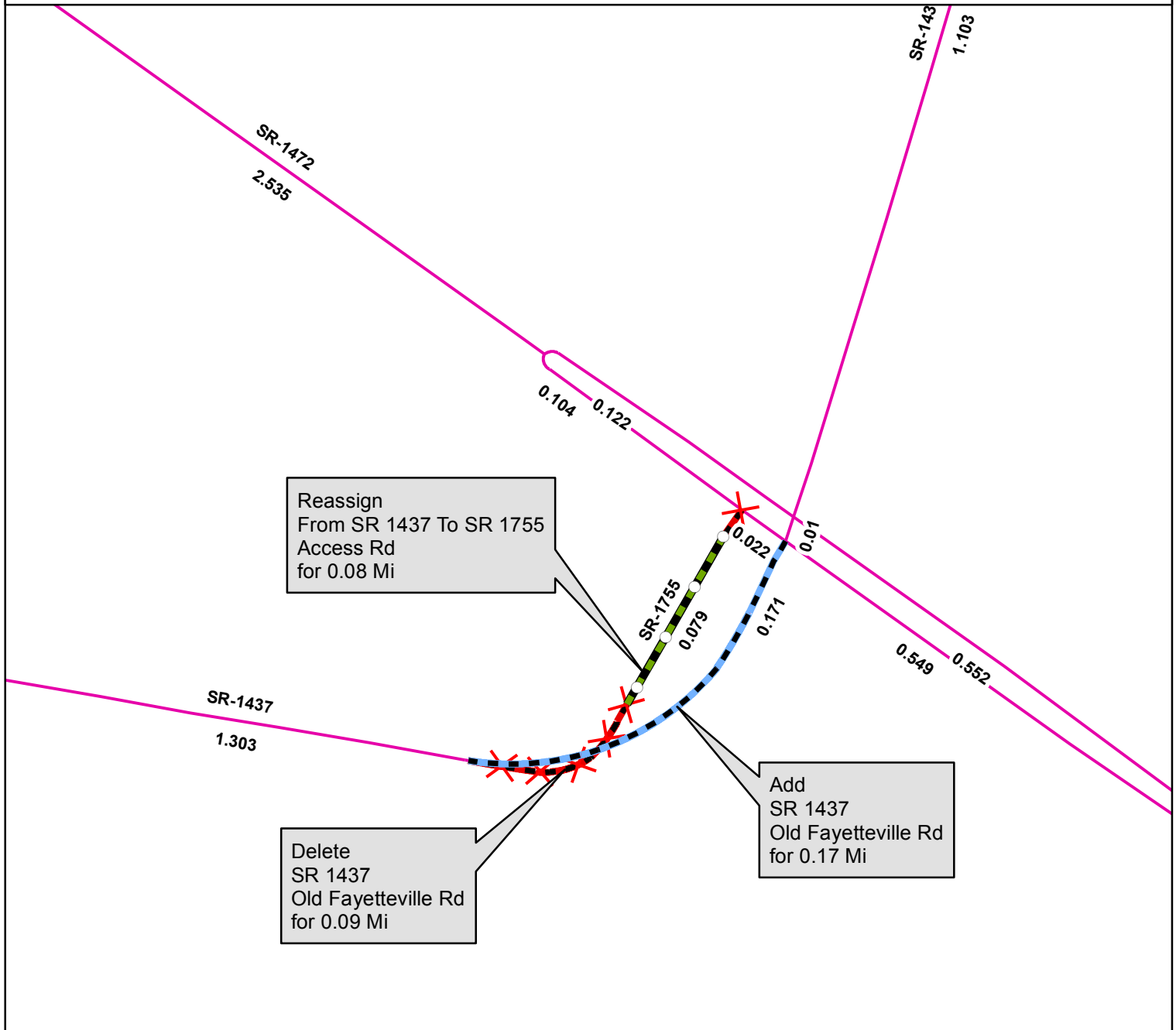
MAILING ADDRESS:
NC DEPARTMENT OF TRANSPORTATION
GEOGRAPHIC INFORMATION SYSTEMS
1521 MAIL SERVICE CENTER
RALEIGH, NC 27699-1521



DELIVERY ADDRESS:
4101 CAPITAL BLVD.
RALEIGH, NC 27604
PHONE: (919) 707-2152
FAX: (919) 707-2214

2011 ROAD SYSTEM CHANGES

TIP	COUNTY	APPROVAL DATE	NEW ROUTE	EXISTING ROUTE	STREET NAME	LENGTH (miles)	TYPE OF CHANGE	REMARKS (See Attached Map)
R-4002	BRUNSWICK	5/23/2011	SR 1755	SR 1437	ACCESS RD	0.08	REASSIGNMENT VIA TIP	MAP , SEGMENT
R-4002	BRUNSWICK	5/23/2011		SR 1437	OLD FAYETTEVILLE RD	0.17	SYSTEM ADDITION - EXISTING VIA TIP	MAP , SEGMENT
R-4002	BRUNSWICK	5/23/2011		SR 1437	OLD FAYETTEVILLE RD	0.09	SYSTEM DELETION VIA TIP	MAP , SEGMENT











Reassign
From SR 1437 To SR 1755
Access Rd
for 0.08 Mi

Delete
SR 1437
Old Fayetteville Rd
for 0.09 Mi

Add
SR 1437
Old Fayetteville Rd
for 0.17 Mi

Legend

-  Addition
-  Deletion
-  Reassignment
-  SR
-  NC
-  US
-  Interstate
-  Ramp

