



STATE OF NORTH CAROLINA  
DEPARTMENT OF TRANSPORTATION

BEVERLY EAVES PERDUE  
GOVERNOR

Wednesday, April 20, 2011

EUGENE A. CONTI, JR.  
SECRETARY

**MEMORANDUM TO:** Mr. Timothy Johnson, PE  
Division Engineer  
Division 8

**FROM:** John C. Farley, Manager  
Geographic Information Systems Unit

**SUBJECT:** 2011 District 2 Road System Changes

The Data Conversion Group has been authorized to make the following changes to the state road system as indicated below. We request that you make similar changes to the related maps and files in your Division and District offices, and install appropriate road number signs if necessary. we have updated our records accordingly. If our system changes do not conform to the actual conditions in the field, please return this memorandum with recommendations.

PETITION	County	Approval Date
49711	MOORE	4/7/2011

Inquiries about changes should be referred to the GIS Help Desk at (919) 707-2152.  
Thank you for your assistance.

JCF

- cc: BSIP
- Bridge Maintenance
- Division Right of Way
- IMG
- Pavement Management
- Permit Unit
- State Road Maintenance
- Traffic Engineering
- Traffic Surveys

# 2011 ROAD SYSTEM CHANGES

PETITION	COUNTY	APPROVAL DATE	ROUTE NUMBER	PORTION REASSIGNED	STREET NAME	LENGTH (miles)	TYPE OF CHANGE	REMARKS (See Attached Map)
49711	MOORE	4/7/2011	SR 2203		ROSSLYN CHAPEL LANE	0.19	SYSTEM ADDITION VIA PETITION	
49711	MOORE	4/7/2011	SR 2202		PRINCE HENRY WAY	0.36	SYSTEM ADDITION VIA PETITION	
49711	MOORE	4/7/2011	SR 2201		KIRCALDY-ENTRANCE ST	0.06	SYSTEM ADDITION VIA PETITION	
49711	MOORE	4/7/2011	SR 2200		ISLAY DR	0.11	SYSTEM ADDITION VIA PETITION	






Add  
SR 2203  
Rosslyn Chapel Ln  
for 0.19 Mi

Add  
SR 2202  
Prince Henry Way  
for 0.36 Mi

Add  
SR 2201  
Kircaldy- Entrance St  
for 0.06 Mi

Add  
SR 2200  
Islay Dr  
for 0.11 Mi

**Legend**

-  Addition
-  Deletion
-  Reassignment
-  SR
-  NC
-  US
-  Interstate
-  Ramp

