



STATE OF NORTH CAROLINA
DEPARTMENT OF TRANSPORTATION

BEVERLY EAVES PERDUE
GOVERNOR

Wednesday, March 09, 2011

EUGENE A. CONTI, JR.
SECRETARY

MEMORANDUM TO: Mr. Michael L. Holder, PE
Division Engineer
Division 12

FROM: John C. Farley, Manager
Geographic Information Systems Unit

SUBJECT: 2011 District 3 Road System Changes

The Data Conversion Group has been authorized to make the following changes to the state road system as indicated below. We request that you make similar changes to the related maps and files in your Division and District offices, and install appropriate road number signs if necessary. we have updated our records accordingly. If our system changes do not conform to the actual conditions in the field, please return this memorandum with recommendations.

PETITION	County	Approval Date
49683	LINCOLN	3/3/2011

Inquiries about changes should be referred to the GIS Help Desk at (919) 707-2152.
Thank you for your assistance.

JCF

- cc: BSIP
- Bridge Maintenance
- Division Right of Way
- IMG
- Pavement Management
- Permit Unit
- State Road Maintenance
- Traffic Engineering
- Traffic Surveys

2011 ROAD SYSTEM CHANGES

PETITION	COUNTY	APPROVAL DATE	ROUTE NUMBER	PORTION REASSIGNED TO	STREET NAME	LENGTH (miles)	TYPE OF CHANGE	REMARKS (See Attached Map)
49683	LINCOLN	3/3/2011	SR 2122		GRIST MILL CT	0.04	System Addition VIA PETITION	
49683	LINCOLN	3/3/2011	SR 2121		WILLOW BROOK CT	0.08	System Addition VIA PETITION	
49683	LINCOLN	3/3/2011	SR 2120		COLONIAL CT	0.04	System Addition VIA PETITION	
49683	LINCOLN	3/3/2011	SR 2119		HAZELTINE CT	0.04	System Addition VIA PETITION	
49683	LINCOLN	3/3/2011	SR 2118		VALHALLA DR	0.54	System Addition VIA PETITION	
49683	LINCOLN	3/3/2011	SR 2117		WITHERS DR	0.54	System Addition VIA PETITION	

Add
SR 2117
Withers Dr
for .54 Mi

Add
SR 2119
Hazeltine Ct
for .04 Mi




Add
SR 2120
Colonial Ct
for .04 Mi

Add
SR 2122
Grist Mill Ct
for .04 Mi

Add
SR 2118
Valhalla Dr
for .54 Mi

Add
SR 2121
Willow Brook Ct
for .08 Mi

Legend

-  Addition
-  Deletion
-  Reassignment
-  SR
-  NC
-  US
-  Interstate
-  Ramp

