



STATE OF NORTH CAROLINA  
DEPARTMENT OF TRANSPORTATION

BEVERLY EAVES PERDUE  
GOVERNOR

Tuesday, March 29, 2011

EUGENE A. CONTI, JR.  
SECRETARY

**MEMORANDUM TO:** Mr. J. Wally Bowman, PE  
Division Engineer  
Division 5

**FROM:** John C. Farley, Manager  
Geographic Information Systems Unit

**SUBJECT:** 2011 District 1 Road System Changes **-REVISED**

The Data Conversion Group has been authorized to make the following changes to the state road system as indicated below. We request that you make similar changes to the related maps and files in your Division and District offices, and install appropriate road number signs if necessary. we have updated our records accordingly. If our system changes do not conform to the actual conditions in the field, please return this memorandum with recommendations.

PETITION	County	Approval Date
49667	WAKE	3/3/2011
49667	WAKE	3/3/2011

Inquiries about changes should be referred to the GIS Help Desk at (919) 707-2152.  
Thank you for your assistance.

JCF

- cc: BSIP
- Bridge Maintenance
- Division Right of Way
- IMG
- Pavement Management
- Permit Unit
- State Road Maintenance
- Traffic Engineering
- Traffic Surveys

# 2011 ROAD SYSTEM CHANGES









PETITION	COUNTY	APPROVAL DATE	ROUTE NUMBER	PORTION REASSIGNED	STREET NAME	LENGTH (miles)	TYPE OF CHANGE	REMARKS (See Attached Map)
49667	WAKE	3/3/2011	SR 3120		MORRISVILLE PKWY	0.24	SYSTEM ADDITION VIA PETITION	
49667	WAKE	3/3/2011	SR 1625		GREEN LEVEL CHURCH RD EXTENSION	0.23	SYSTEM ADDITION VIA PETITION	
49667	WAKE	3/3/2011	SR 1625		GREEN LEVEL CHURCH RD	0.34	SYSTEM DELETION VIA PETITION	

Delete  
SR 1625  
Green Level Church Rd  
for .34 Mi

Add  
SR 1625  
Green Level Church Rd  
for .23 Mi

Add  
SR 3120  
Morrisville Parkway  
for .24 Mi

**Legend**

-  Addition
-  Deletion
-  Reassignment
-  SR
-  NC
-  US
-  Interstate
-  Ramp

