



STATE OF NORTH CAROLINA
DEPARTMENT OF TRANSPORTATION

BEVERLY EAVES PERDUE
GOVERNOR

Wednesday, January 12, 2011

EUGENE A. CONTI, JR.
SECRETARY

MEMORANDUM TO: Mr. J. Wally Bowman, PE
Division Engineer
Division 5

FROM: John C. Farley, Manager
Geographic Information Systems Unit

SUBJECT: 2011 District 1 Road System Changes

The Data Conversion Group has been authorized to make the following changes to the state road system as indicated below. We request that you make similar changes to the related maps and files in your Division and District offices, and install appropriate road number signs if necessary. we have updated our records accordingly. If our system changes do not conform to the actual conditions in the field, please return this memorandum with recommendations.

MUNICIPAL	County	Approval Date
RALEIGH	WAKE	1/6/2011

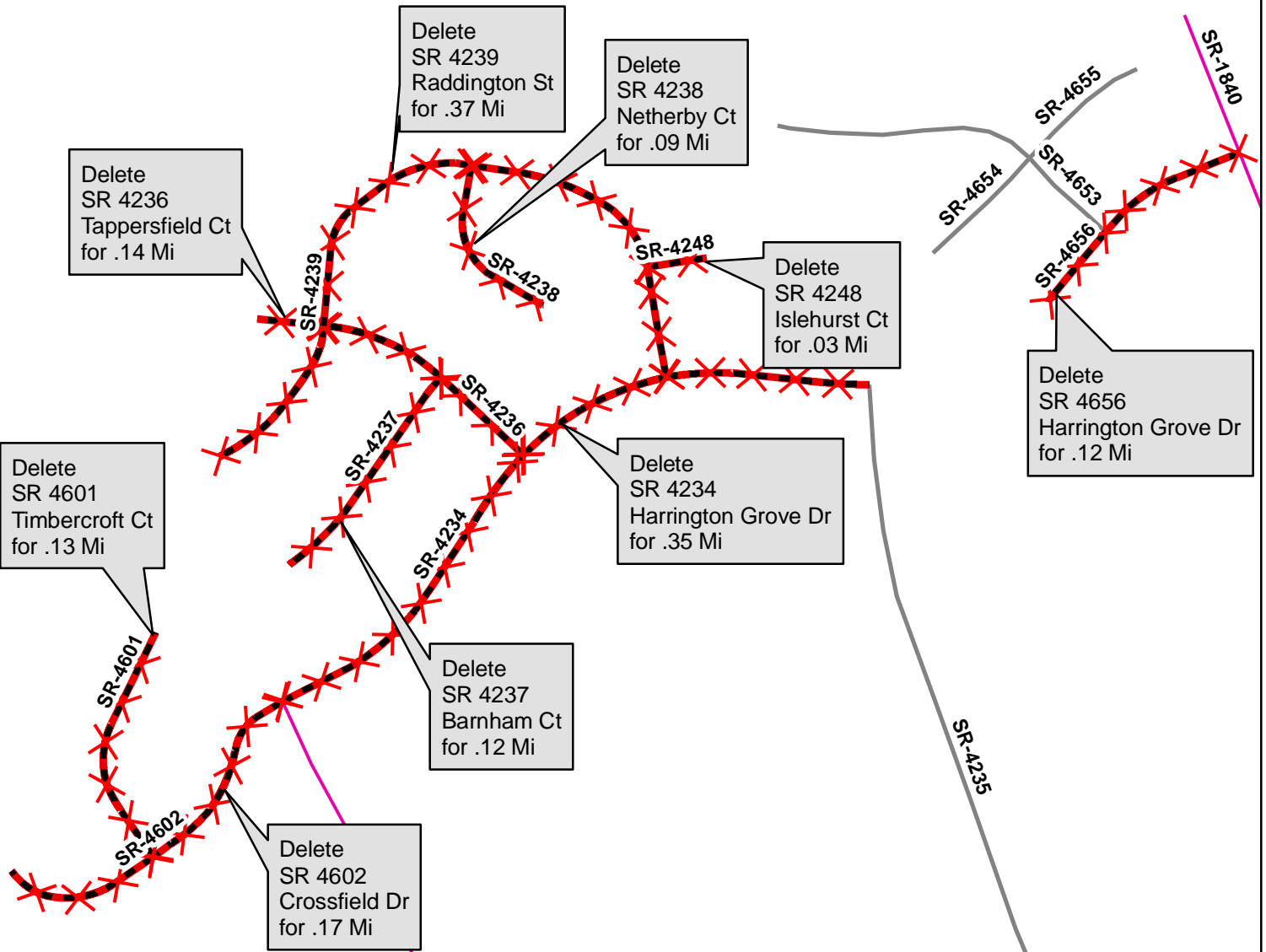
Inquiries about changes should be referred to the GIS Help Desk at (919) 707-2152.
Thank you for your assistance.

JCF



- cc: BSIP
- Bridge Maintenance
- Division Right of Way
- IMG
- Pavement Management
- Permit Unit
- State Road Maintenance
- Traffic Engineering
- Traffic Surveys

2011 ROAD SYSTEM CHANGES

MUNICIPAL	COUNTY	APPROVAL DATE	ROUTE NUMBER	PORTION REASSIGNED TO	STREET NAME	LENGTH (miles)	TYPE OF CHANGE	REMARKS (See Attached Map)
RALEIGH	WAKE	1/6/2011	SR 4234		HARRINGTON GROVE DR	0.35	System Deletion VIA MUNICIPAL	
RALEIGH	WAKE	1/6/2011	SR 4236		TAPPERSFIELD CT	0.14	System Deletion VIA MUNICIPAL	
RALEIGH	WAKE	1/6/2011	SR 4237		BARHAM CT	0.12	System Deletion VIA MUNICIPAL	
RALEIGH	WAKE	1/6/2011	SR 4238		NETHERBY CT	0.09	System Deletion VIA MUNICIPAL	
RALEIGH	WAKE	1/6/2011	SR 4239		RADDINGTON ST	0.37	System Deletion VIA MUNICIPAL	
RALEIGH	WAKE	1/6/2011	SR 4248		ISLEHURST CT	0.03	System Deletion VIA MUNICIPAL	
RALEIGH	WAKE	1/6/2011	SR 4601		TIMBERCROFT CT	0.13	System Deletion VIA MUNICIPAL	
RALEIGH	WAKE	1/6/2011	SR 4602		CROSSFIELD DR	0.17	System Deletion VIA MUNICIPAL	
RALEIGH	WAKE	1/6/2011	SR 4656		HARRINGTON GROVE DR	0.12	System Deletion VIA MUNICIPAL	



Legend

-  Addition
-  Deletion
-  Reassignment
-  SR
-  NC
-  US
-  Interstate
-  Ramp

