



STATE OF NORTH CAROLINA
DEPARTMENT OF TRANSPORTATION

BEVERLY EAVES PERDUE
GOVERNOR

Friday, May 13, 2011

EUGENE A. CONTI, JR.
SECRETARY

MEMORANDUM TO: Mr. Mike Mills, PE
Division Engineer
Division 7

FROM: John C. Farley, Manager
Geographic Information Systems Unit

SUBJECT: 2011 District 3 Road System Changes

The Data Conversion Group has been authorized to make the following changes to the state road system as indicated below. We request that you make similar changes to the related maps and files in your Division and District offices, and install appropriate road number signs if necessary. We have updated our records accordingly. If our system changes do not conform to the actual conditions in the field, please return this memorandum with recommendations.

| Document Number | County | Approval Date |
|-----------------|------------|---------------|
| B-4252 | ROCKINGHAM | 12/31/2010 |

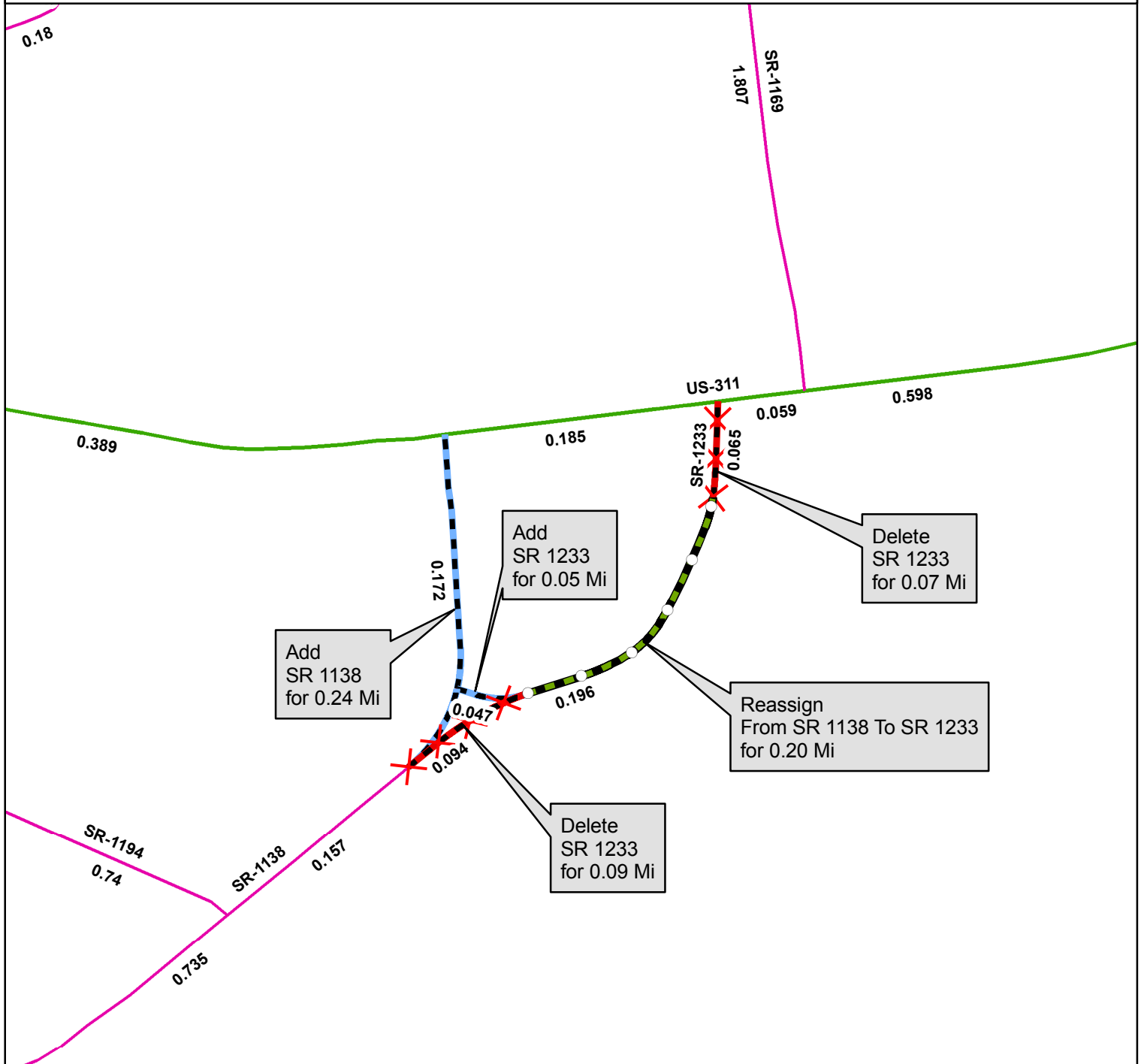
Inquiries about changes should be referred to the GIS Help Desk at (919) 707-2152.
Thank you for your assistance.

JCF






cc: BSIP
Bridge Maintenance
Division Right of Way
IMG
Pavement Management
Permit Unit
State Road Maintenance
Traffic Engineering
Traffic Surveys

2011 ROAD SYSTEM CHANGES

| TIP | COUNTY | APPROVAL DATE | NEW ROUTE | EXISTING ROUTE | STREET NAME | LENGTH (miles) | TYPE OF CHANGE | REMARKS (See Attached Map) |
|--------|------------|---------------|-----------|----------------|-------------|----------------|--|----------------------------|
| B-4252 | ROCKINGHAM | 12/31/2010 | SR 1233 | SR 1138 | | 0.20 | REASSIGNMENT VIA TIP | MAP , SEGMENT |
| B-4252 | ROCKINGHAM | 12/31/2010 | | SR 1138 | | 0.24 | SYSTEM ADDITION - EXISTING VIA TIP | MAP , SEGMENT |
| B-4252 | ROCKINGHAM | 12/31/2010 | SR 1233 | | | 0.05 | SYSTEM ADDITION - NEW VIA TIP | MAP , SEGMENT |
| B-4252 | ROCKINGHAM | 12/31/2010 | | SR 1233 | | 0.16 | SYSTEM DELETION VIA TIP | MAP , SEGMENT |



Legend

-  Addition
-  Deletion
-  Reassignment
-  SR
-  NC
-  US
-  Interstate
-  Ramp

