



STATE OF NORTH CAROLINA  
DEPARTMENT OF TRANSPORTATION

BEVERLY EAVES PERDUE  
GOVERNOR

Thursday, June 02, 2011

EUGENE A. CONTI, JR.  
SECRETARY

**MEMORANDUM TO:** Mr. H. Allen Pope, PE  
Division Engineer  
Division 3

**FROM:** John C. Farley, Manager  
Geographic Information Systems Unit

**SUBJECT:** 2011 District 3 Road System Changes

The Data Conversion Group has been authorized to make the following changes to the state road system as indicated below. We request that you make similar changes to the related maps and files in your Division and District offices, and install appropriate road number signs if necessary. We have updated our records accordingly. If our system changes do not conform to the actual conditions in the field, please return this memorandum with recommendations.

Document Number	County	Approval Date
U-3462	BRUNSWICK	12/31/2010

Inquiries about changes should be referred to the GIS Help Desk at (919) 707-2152.  
Thank you for your assistance.

JCF

cc: BSIP  
Bridge Maintenance  
Division Right of Way  
IMG  
Pavement Management  
Permit Unit  
State Road Maintenance  
Traffic Engineering  
Traffic Surveys

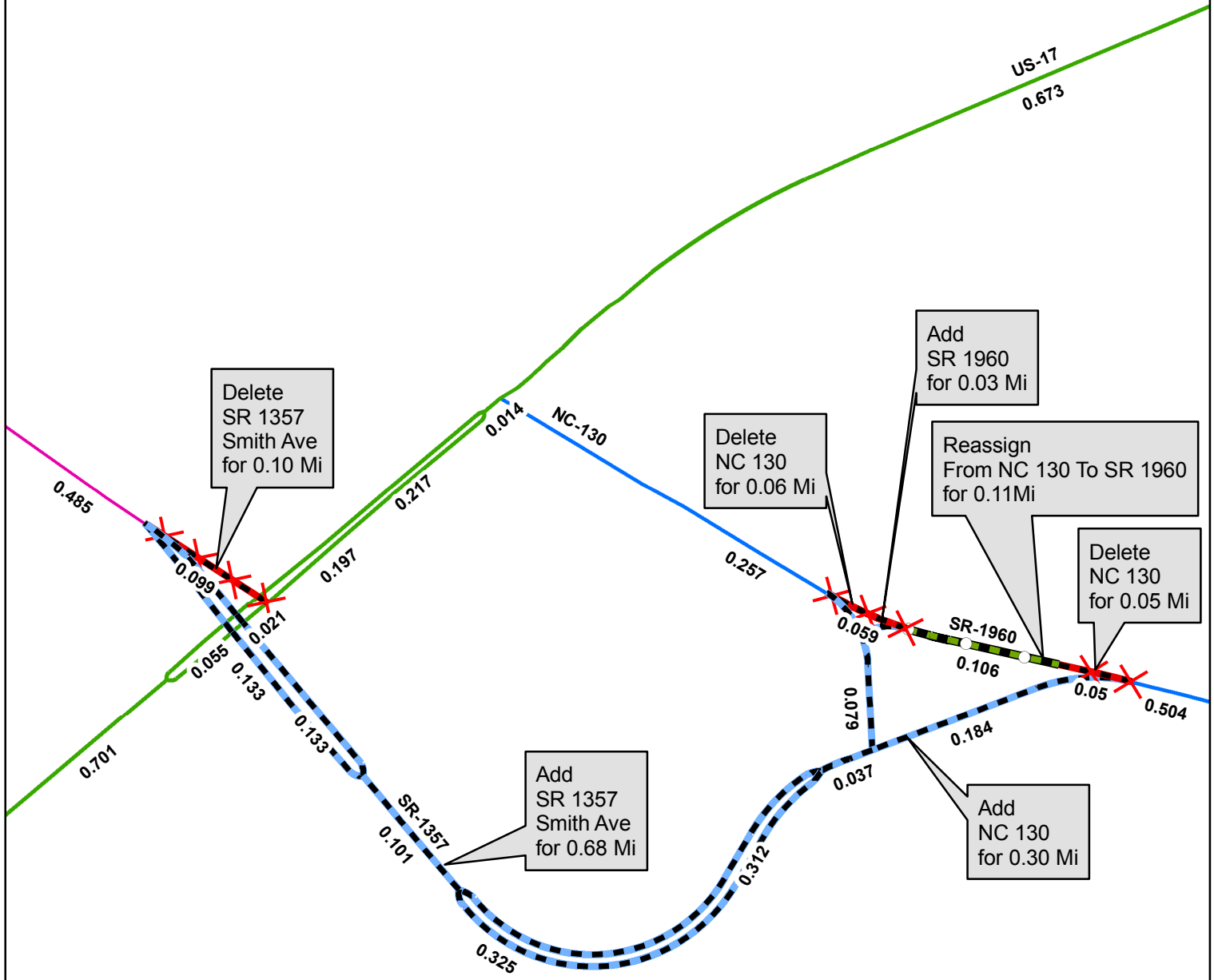
**MAILING ADDRESS:**  
NC DEPARTMENT OF TRANSPORTATION  
GEOGRAPHIC INFORMATION SYSTEMS  
1521 MAIL SERVICE CENTER  
RALEIGH NC 27699-1521

**gis**  
NCDOT  
WWW.NC DOT.ORG/IT/GIS








**Delivery Address:**  
41 01 CAPITAL BLVD.  
RALEIGH, NC 27604  
PHONE: (919) 707-2152  
FAX: (919) 707-2214

# 2011 ROAD SYSTEM CHANGES

TIP	COUNTY	APPROVAL DATE	NEW ROUTE	EXISTING ROUTE	STREET NAME	LENGTH (miles)	TYPE OF CHANGE	REMARKS (See Attached Map)
U-3462	BRUNSWICK	12/31/2010	SR 1960	NC 130		0.11	REASSIGNMENT VIA TIP	MAP , SEGMENT
U-3462	BRUNSWICK	12/31/2010		SR 1357	SMITH AVE	0.68	SYSTEM ADDITION - EXISTING VIA TIP	MAP , SEGMENT
U-3462	BRUNSWICK	12/31/2010		NC 130		0.30	SYSTEM ADDITION - EXISTING VIA TIP	MAP , SEGMENT
U-3462	BRUNSWICK	12/31/2010	SR 1960			0.03	SYSTEM ADDITION - NEW VIA TIP	MAP , SEGMENT
U-3462	BRUNSWICK	12/31/2010		SR 1357	SMITH AVE	0.10	SYSTEM DELETION VIA TIP	MAP , SEGMENT
U-3462	BRUNSWICK	12/31/2010		NC 130		0.11	SYSTEM DELETION VIA TIP	MAP , SEGMENT



**Legend**

-  Addition
-  Deletion
-  Reassignment
-  SR
-  NC
-  US
-  Interstate
-  Ramp

