



STATE OF NORTH CAROLINA  
DEPARTMENT OF TRANSPORTATION

BEVERLY EAVES PERDUE  
GOVERNOR

Thursday, July 21, 2011

EUGENE A. CONTI, JR  
SECRETARY

**MEMORANDUM TO:** Mr. J. B. (Joel) Setzer, P.E.  
Division Engineer  
Division 14

**FROM:** John C. Farley, Manager  
Geographic Information Systems Unit

**SUBJECT:** 2011 District 3 Road System Changes **-REVISED**

The Data Conversion Group has been authorized to make the following changes to the state road system as indicated below. We request that you make similar changes to the related maps and files in your Division and District offices, and install appropriate road number signs if necessary. we have updated our records accordingly. If our system changes do not conform to the actual conditions in the field, please return this memorandum with recommendations.

Document Number	County	Approval Date
A-0011BB	CLAY	11/1/2010

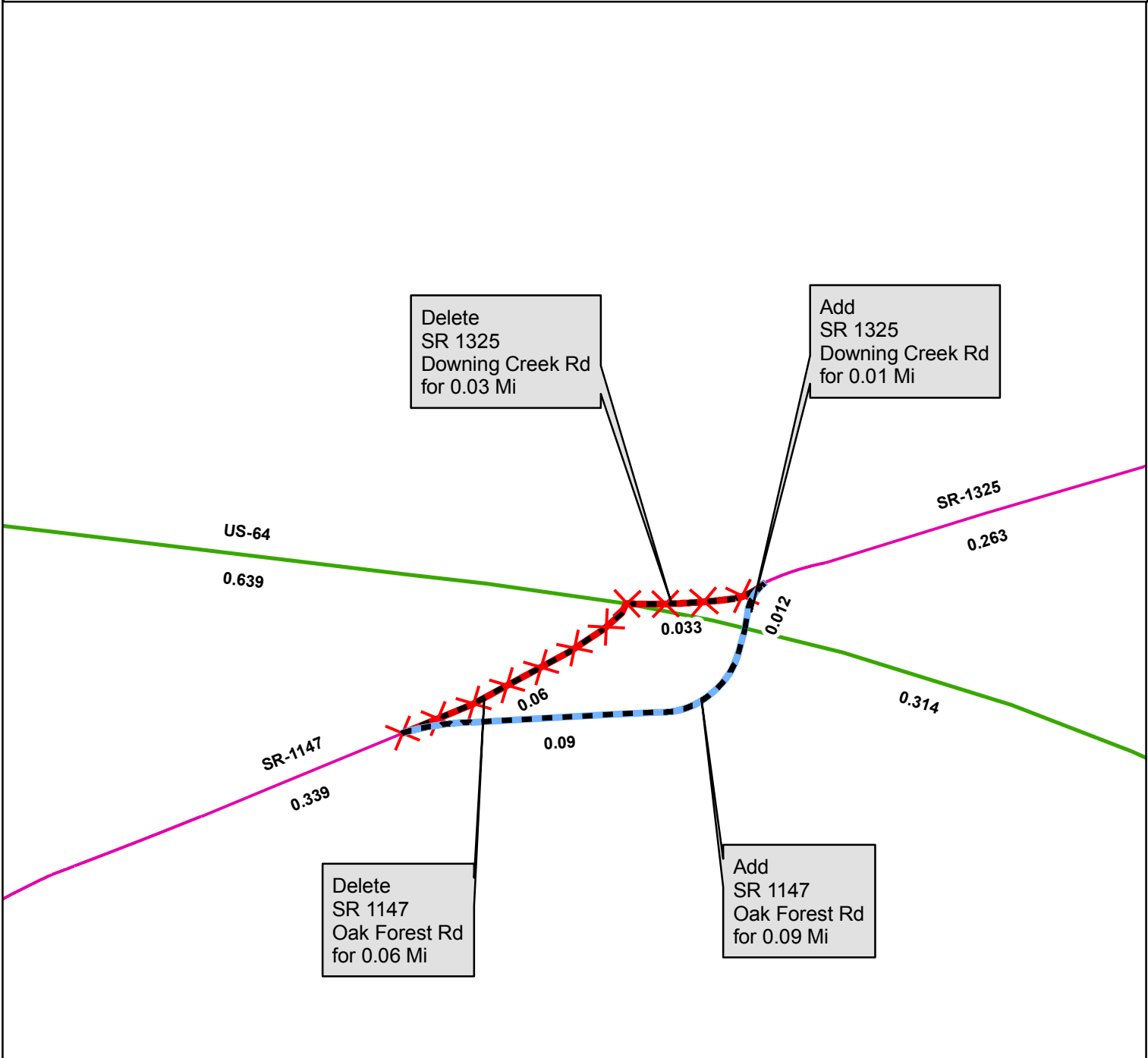
Inquiries about changes should be referred to the GIS Help Desk at (919) 707-2152.  
Thank you for your assistance.

JCF

- cc: BSIP
- Bridge Maintenance
- Division Right of Way
- IMG
- Pavement Management
- Permit Unit
- State Road Maintenance
- Traffic Engineering
- Traffic Surveys

# 2011 ROAD SYSTEM CHANGES

TIP	COUNTY	APPROVAL DATE	NEW ROUTE	EXISTING ROUTE	STREET NAME	LENGTH (miles)	TYPE OF CHANGE	REMARKS (See Attached Map)
A-0011BB	CLAY	11/1/2010		SR 1325	DOWNING CREEK RD	0.01	SYSTEM ADDITION - EXISTING VIA TIP	MAP A, SEGMENT
A-0011BB	CLAY	11/1/2010		SR 1147	OAK FOREST RD	0.09	SYSTEM ADDITION - EXISTING VIA TIP	MAP A, SEGMENT
A-0011BB	CLAY	11/1/2010		SR 1201	W J CABE RD	0.08	SYSTEM ADDITION - EXISTING VIA TIP	MAP B, SEGMENT
A-0011BB	CLAY	11/1/2010		SR 1325	DOWNING CREEK RD	0.03	SYSTEM DELETION VIA TIP	MAP A, SEGMENT
A-0011BB	CLAY	11/1/2010		SR 1147	OAK FOREST RD	0.06	SYSTEM DELETION VIA TIP	MAP A, SEGMENT
A-0011BB	CLAY	11/1/2010		SR 1201	W J CABE RD	0.05	SYSTEM DELETION VIA TIP	MAP B, SEGMENT



Delete  
SR 1325  
Downing Creek Rd  
for 0.03 Mi

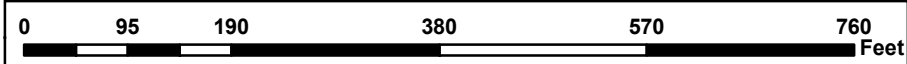
Add  
SR 1325  
Downing Creek Rd  
for 0.01 Mi

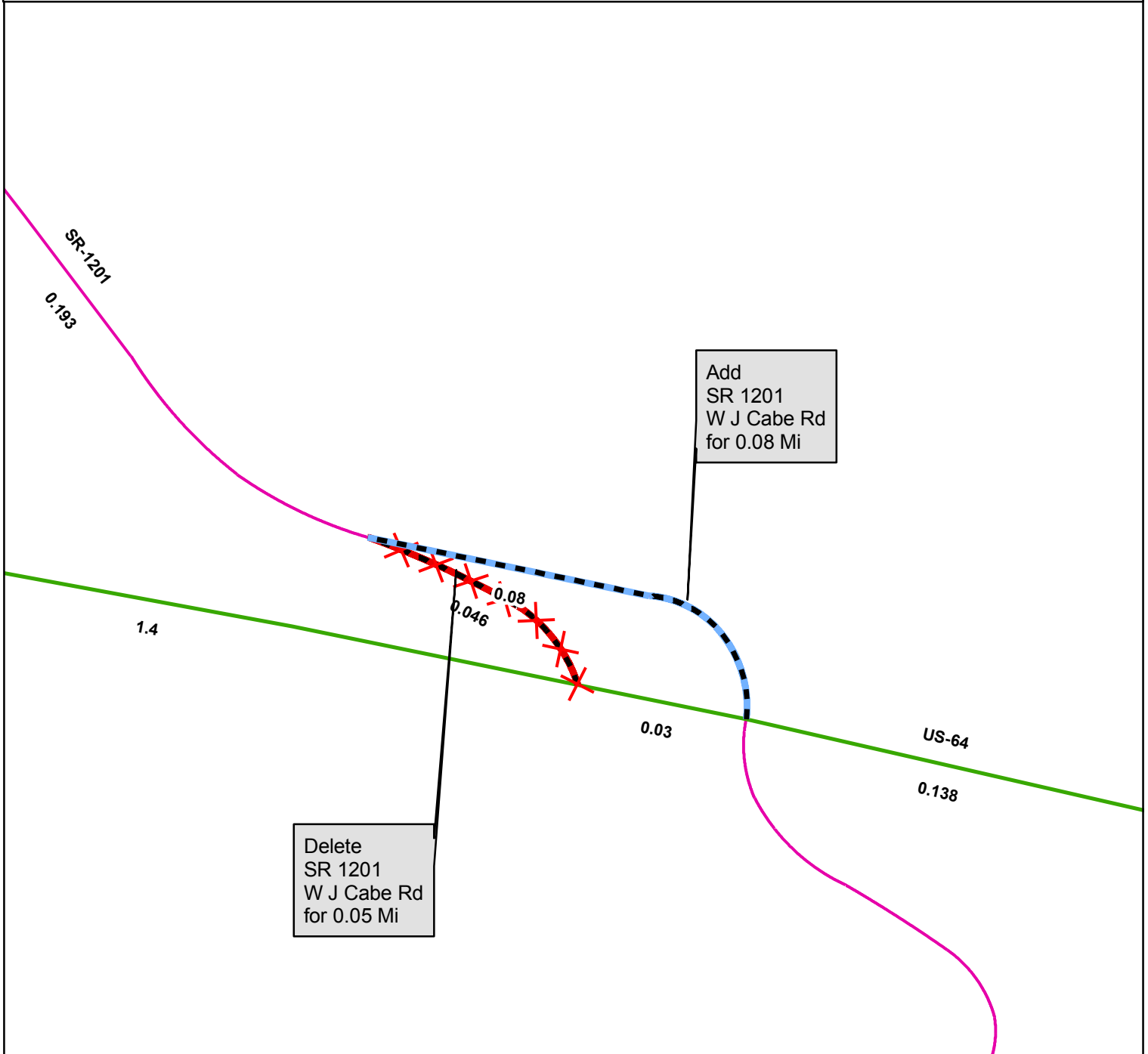
Delete  
SR 1147  
Oak Forest Rd  
for 0.06 Mi

Add  
SR 1147  
Oak Forest Rd  
for 0.09 Mi

**Legend**

-  Addition
-  Deletion
-  Reassignment
-  SR
-  NC
-  US
-  Interstate
-  Ramp





**Legend**

- Addition
- Deletion
- Reassignment
- SR
- NC
- US
- Interstate
- Ramp

N

**gis**  
NCDOT

