



STATE OF NORTH CAROLINA
DEPARTMENT OF TRANSPORTATION

BEVERLY EAVES PERDUE
GOVERNOR

Monday, October 03, 2011

EUGENE A. CONTI, JR.
SECRETARY

MEMORANDUM TO: Mr. Barry Moose, PE
Division Engineer
Division 10

FROM: John C. Farley, Manager
Geographic Information Systems Unit

SUBJECT: 2011 District 2 Road System Changes

The Data Conversion Group has been authorized to make the following changes to the state road system as indicated below. We request that you make similar changes to the related maps and files in your Division and District offices, and install appropriate road number signs if necessary. We have updated our records accordingly. If our system changes do not conform to the actual conditions in the field, please return this memorandum with recommendations.

Document Number	County	Approval Date
U-3447	MECKLENBURG	11/24/2010

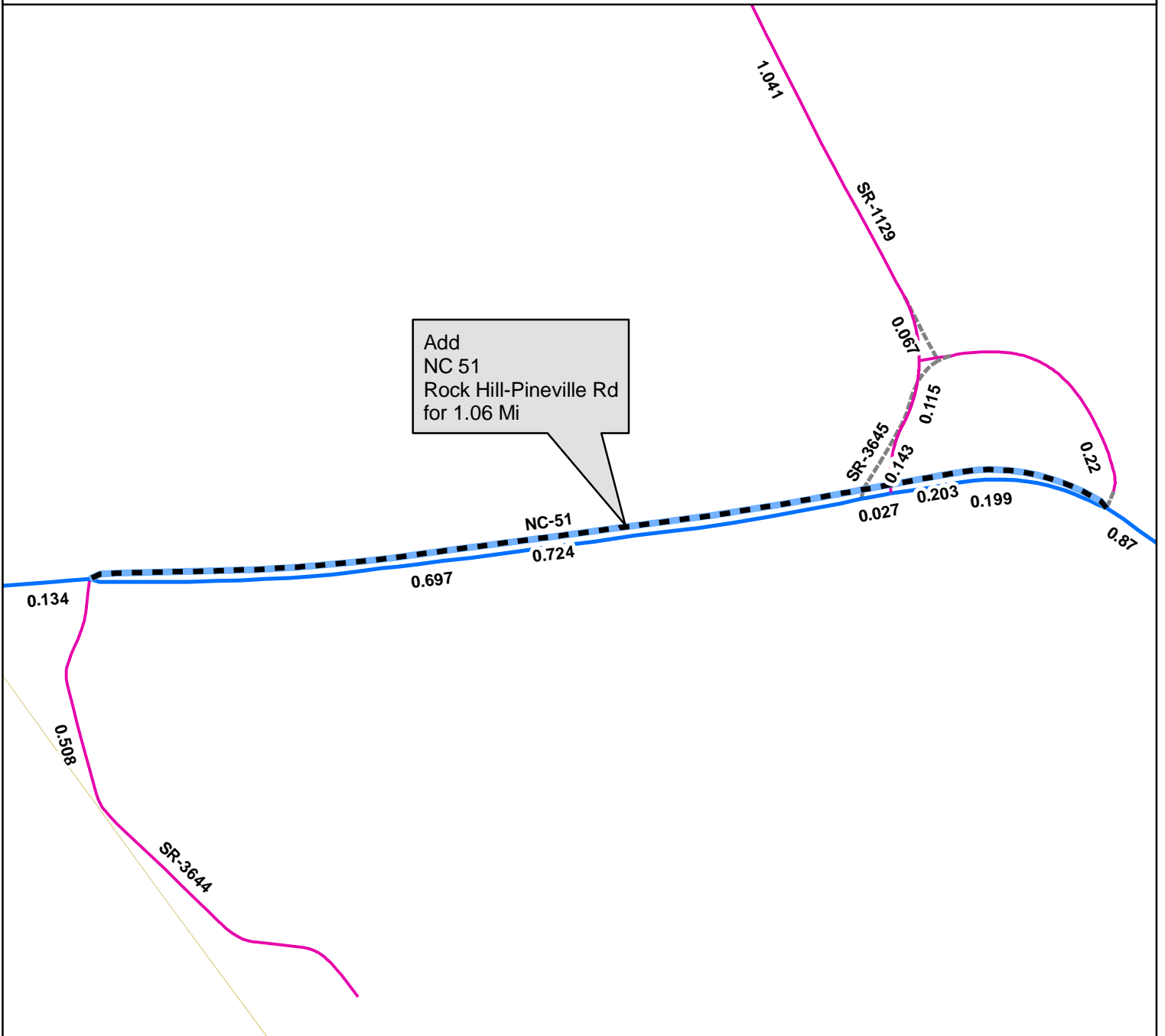
Inquiries about changes should be referred to the GIS Help Desk at (919) 707-2152.
Thank you for your assistance.

JCF

cc: BSIP
Bridge Maintenance
Division Right of Way
IMG
Pavement Management
Permit Unit
State Road Maintenance
Traffic Engineering
Traffic Surveys










2011 ROAD SYSTEM CHANGES

TIP	COUNTY	APPROVAL DATE	NEW ROUTE	EXISTING ROUTE	STREET NAME	LENGTH (miles)	TYPE OF CHANGE	REMARKS (See Attached Map)
U-3447	MECKLENBURG	11/24/2010		NC 51	ROCK HILL-PINEVILLE RD	1.06	SYSTEM ADDITION - EXISTING VIA TIP	MAP A, SEGMENT
U-3447	MECKLENBURG	11/24/2010		SR 3645	DOWNS CIR	0.03	SYSTEM ADDITION - EXISTING VIA TIP	MAP B, SEGMENT
U-3447	MECKLENBURG	11/24/2010		SR 1129	DOWNS RD	0.17	SYSTEM ADDITION - EXISTING VIA TIP	MAP B, SEGMENT
U-3447	MECKLENBURG	11/24/2010		SR 3645	DOWNS CIR	0.16	SYSTEM DELETION VIA TIP	MAP B, SEGMENT
U-3447	MECKLENBURG	11/24/2010		SR 1129	DOWNS RD	0.06	SYSTEM DELETION VIA TIP	MAP B, SEGMENT




Add
NC 51
Rock Hill-Pineville Rd
for 1.06 Mi

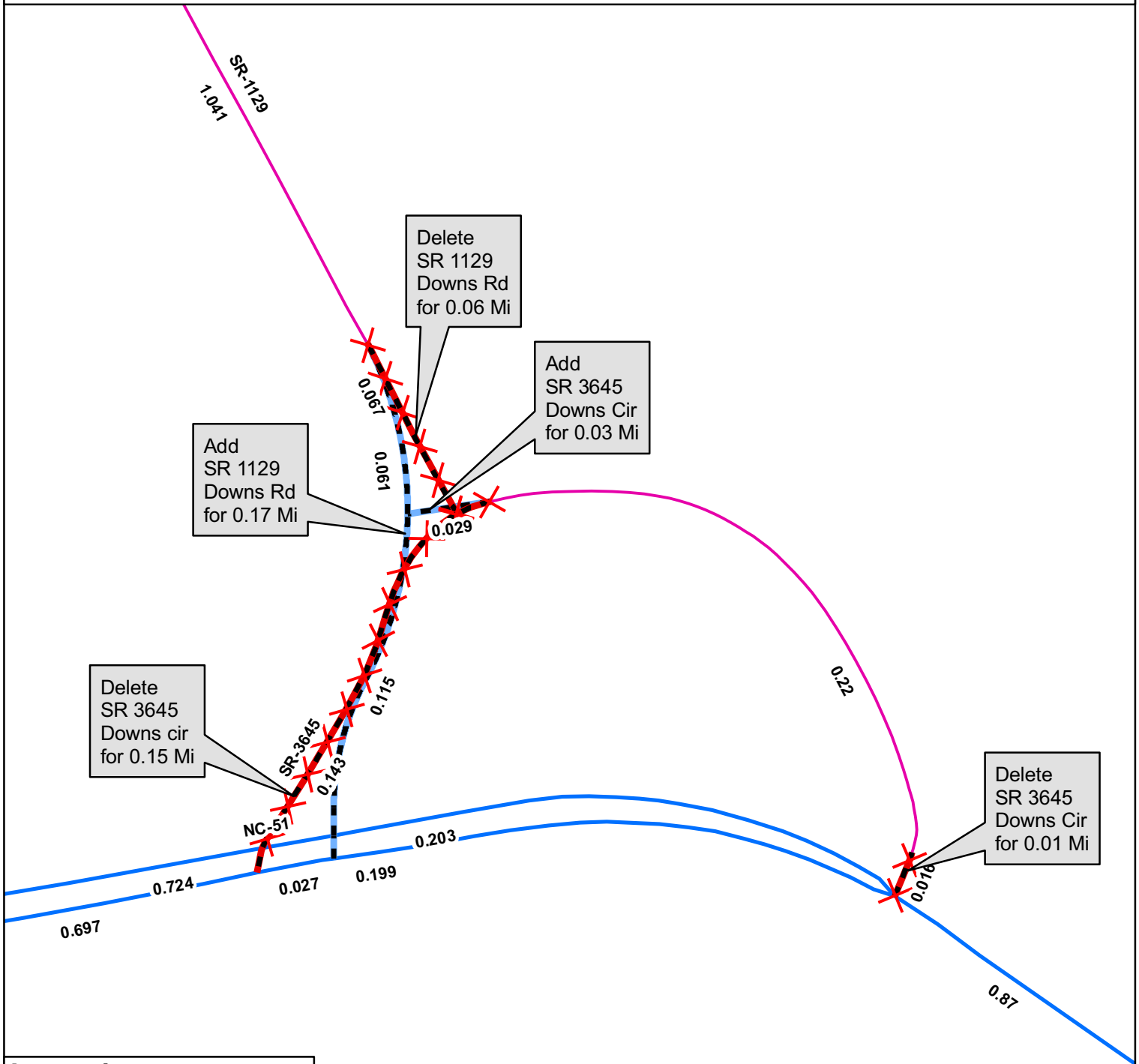
Legend

-  Addition
-  Deletion
-  Reassignment
-  SR
-  NC
-  US
-  Interstate
-  Ramp
-  County Boundary



Mecklenburg
South Carolina





Add
SR 1129
Downs Rd
for 0.17 Mi









Delete
SR 1129
Downs Rd
for 0.06 Mi

Add
SR 3645
Downs Cir
for 0.03 Mi

Delete
SR 3645
Downs cir
for 0.15 Mi

Delete
SR 3645
Downs Cir
for 0.01 Mi

Legend

-  Addition
-  Deletion
-  Reassignment
-  SR
-  NC
-  US
-  Interstate
-  Ramp

N

