



STATE OF NORTH CAROLINA
DEPARTMENT OF TRANSPORTATION

BEVERLY EAVES PERDUE
GOVERNOR

Friday, November 05, 2010

EUGENE A. CONTI, JR.
SECRETARY

MEMORANDUM TO: Mr. S. Pat Ivey, PE
Division Engineer
Division 9

FROM: John C. Farley, Manager
Geographic Information Systems Unit

SUBJECT: 2010 District 1 Road System Changes

The Data Conversion Group has been authorized to make the following changes to the state road system as indicated below. We request that you make similar changes to the related maps and files in your Division and District offices, and install appropriate road number signs if necessary. we have updated our records accordingly. If our system changes do not conform to the actual conditions in the field, please return this memorandum with recommendations.

PETITION	County	Approval Date
49565	ROWAN	11/4/2010

Inquiries about changes should be referred to the GIS Help Desk at (919) 707-2152.
Thank you for your assistance.

JCF

- cc: BSIP
- Bridge Maintenance
- Division Right of Way
- IMG
- Pavement Management
- Permit Unit
- State Road Maintenance
- Traffic Engineering
- Traffic Surveys

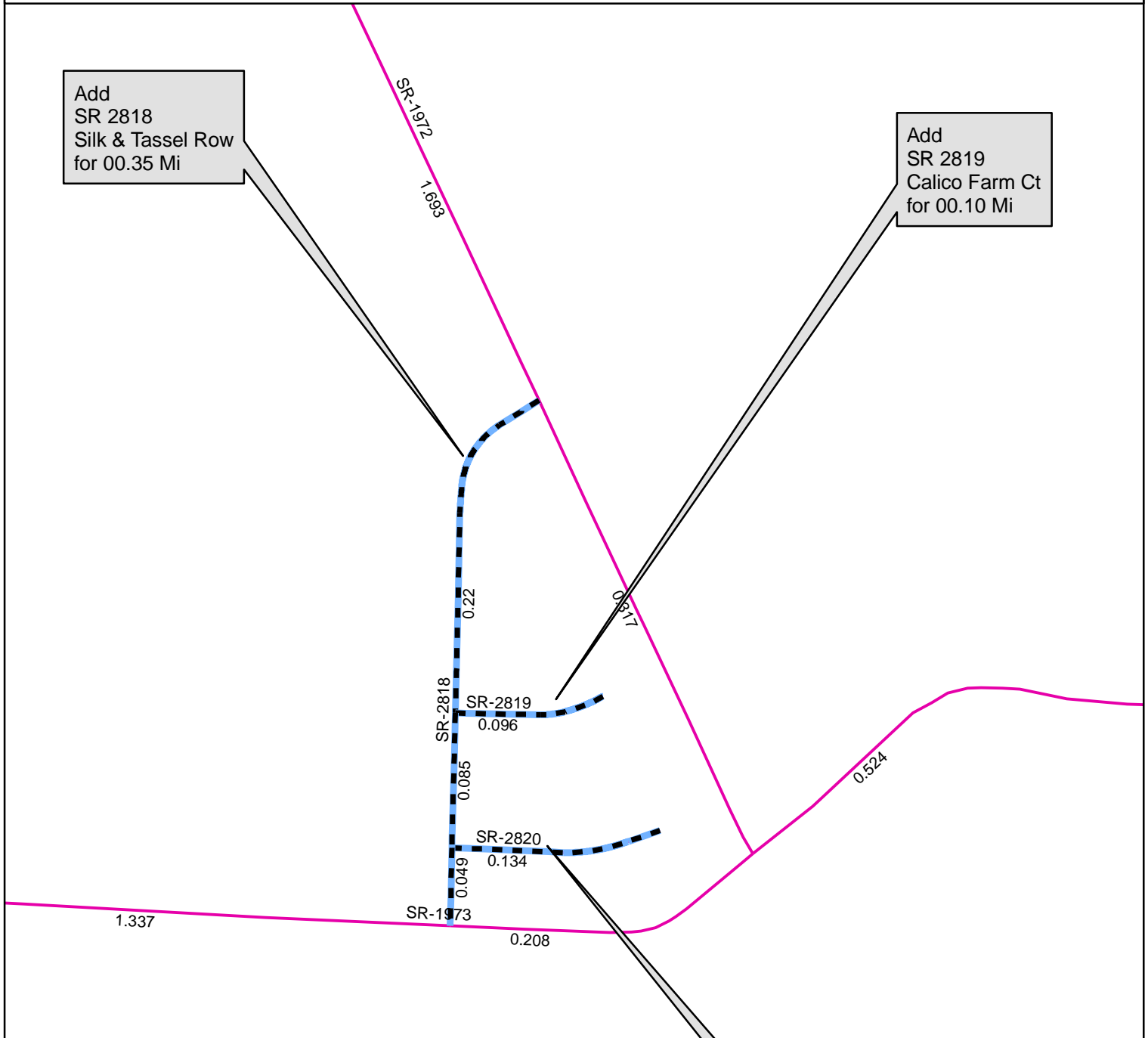
2010 ROAD SYSTEM CHANGES

PETITION	COUNTY	APPROVAL DATE	ROUTE NUMBER	PORTION REASSIGNED TO	STREET NAME	LENGTH (miles)	TYPE OF CHANGE	REMARKS (See Attached Map)
49565	ROWAN	11/4/2010	SR 2820		HARD SCRABBLE CT	.13	System Addition VIA PETITION	
49565	ROWAN	11/4/2010	SR 2819		CALICO FARM CT	.10	System Addition VIA PETITION	
49565	ROWAN	11/4/2010	SR 2818		SILK & TASSEL ROW	.35	System Addition VIA PETITION	



Add
SR 2818
Silk & Tassel Row
for 00.35 Mi

Add
SR 2819
Calico Farm Ct
for 00.10 Mi

Add
SR 2820
Hard Scrabble Ct
for 00.13 Mi



Legend

-  Addition
-  Deletion
-  Reassignment
-  SR
-  NC
-  US
-  Interstate
-  Ramp

