



STATE OF NORTH CAROLINA  
DEPARTMENT OF TRANSPORTATION

BEVERLY EAVES PERDUE  
GOVERNOR

Friday, September 03, 2010

EUGENE A. CONTI, JR.  
SECRETARY

**MEMORANDUM TO:** Mr. H. Allen Pope, PE  
Division Engineer  
Division 3

**FROM:** John C. Farley, Manager  
Geographic Information Systems Unit

**SUBJECT:** 2010 District 1 Road System Changes

The Data Conversion Group has been authorized to make the following changes to the state road system as indicated below. We request that you make similar changes to the related maps and files in your Division and District offices, and install appropriate road number signs if necessary. we have updated our records accordingly. If our system changes do not conform to the actual conditions in the field, please return this memorandum with recommendations.

PETITION	County	Approval Date
49511	ONSLow	9/2/2010

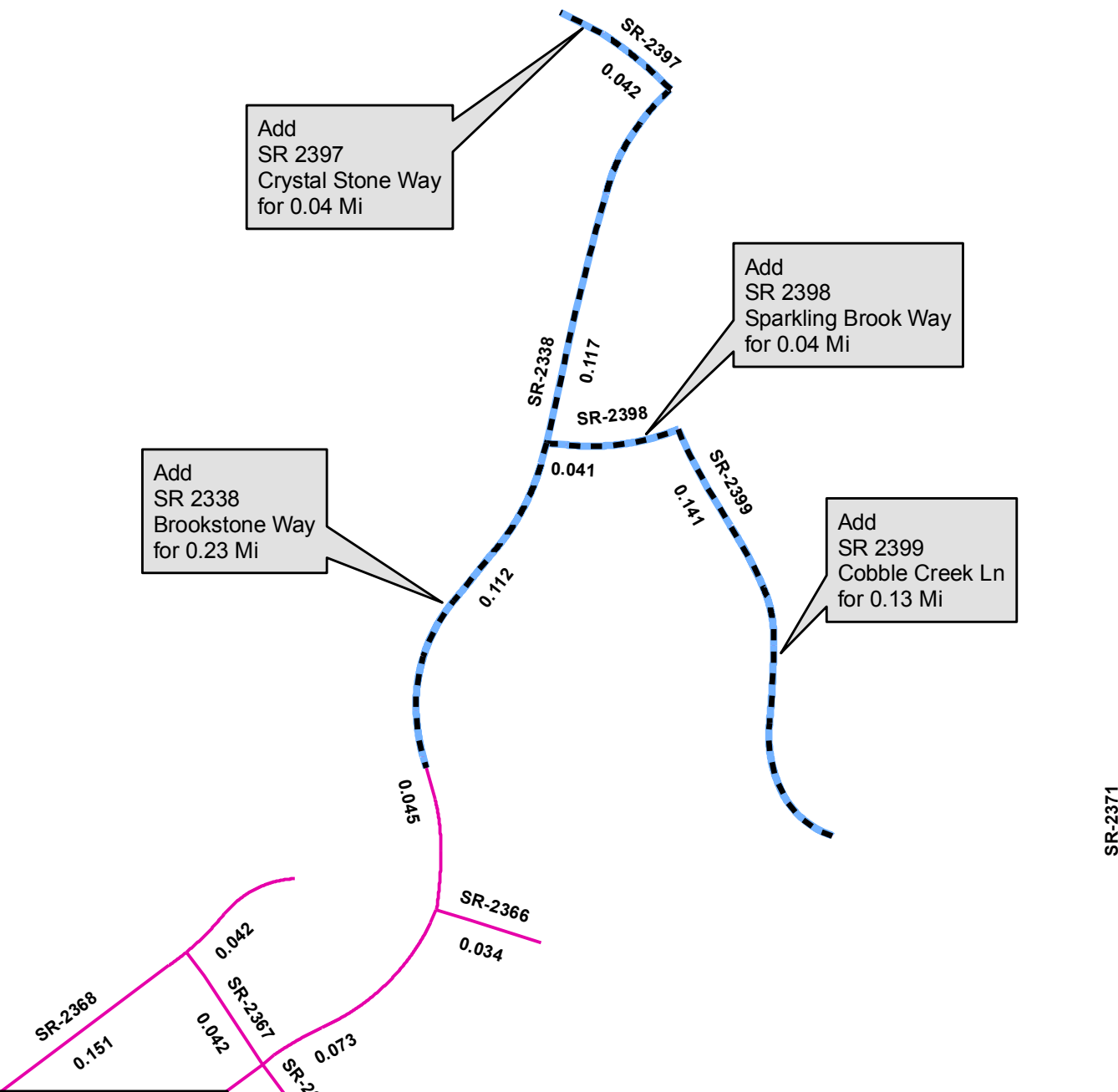
Inquiries about changes should be referred to the GIS Help Desk at (919) 707-2152.  
Thank you for your assistance.

JCF

- cc: BSIP
- Bridge Maintenance
- Division Right of Way
- IMG
- Pavement Management
- Permit Unit
- State Road Maintenance
- Traffic Engineering
- Traffic Surveys

# 2010 ROAD SYSTEM CHANGES

<b>PETITION</b>	<b>COUNTY</b>	<b>APPROVAL DATE</b>	<b>ROUTE NUMBER</b>	<b>PORTION REASSIGNED TO</b>	<b>STREET NAME</b>	<b>LENGTH (miles)</b>	<b>TYPE OF CHANGE</b>	<b>REMARKS (See Attached Map)</b>
49511	ONSLOW	9/2/2010	SR 2399		COBBLE CREEK LN	.13	System Addition VIA PETITION	
49511	ONSLOW	9/2/2010	SR 2398		SPARKLING BROOK WAY	.04	System Addition VIA PETITION	
49511	ONSLOW	9/2/2010	SR 2397		CRYSTAL STONE WAY	.04	System Addition VIA PETITION	
49511	ONSLOW	9/2/2010	SR 2338		BROOKSTONE WAY EXTENSION	.23	System Addition VIA PETITION	











Add  
SR 2397  
Crystal Stone Way  
for 0.04 Mi

Add  
SR 2398  
Sparkling Brook Way  
for 0.04 Mi

Add  
SR 2338  
Brookstone Way  
for 0.23 Mi

Add  
SR 2399  
Cobble Creek Ln  
for 0.13 Mi

**Legend**

-  Addition
-  Deletion
-  Reassignment
-  SR
-  NC
-  US
-  Interstate
-  Ramp

