



STATE OF NORTH CAROLINA
DEPARTMENT OF TRANSPORTATION

BEVERLY EAVES PERDUE
GOVERNOR

Monday, July 12, 2010

EUGENE A. CONTI, JR.
SECRETARY

MEMORANDUM TO: Mr. S. Pat Ivey, PE
Division Engineer
Division 9

FROM: John C. Farley, Manager
Geographic Information Systems Unit

SUBJECT: 2010 District 2 Road System Changes

The Data Conversion Group has been authorized to make the following changes to the state road system as indicated below. We request that you make similar changes to the related maps and files in your Division and District offices, and install appropriate road number signs if necessary. we have updated our records accordingly. If our system changes do not conform to the actual conditions in the field, please return this memorandum with recommendations.

PETITION	County	Approval Date
49478	DAVIE	7/1/2010

Inquiries about changes should be referred to the GIS Help Desk at (919) 707-2152.
Thank you for your assistance.

JCF

- cc: BSIP
- Bridge Maintenance
- Division Right of Way
- IMG
- Pavement Management
- Permit Unit
- State Road Maintenance
- Traffic Engineering
- Traffic Surveys

2010 ROAD SYSTEM CHANGES

PETITION	COUNTY	APPROVAL DATE	ROUTE NUMBER	PORTION REASSIGNED TO	STREET NAME	LENGTH (miles)	TYPE OF CHANGE	REMARKS (See Attached Map)
49478	DAVIE	7/1/2010	SR 1922		LOST FARM DR	.10	System Addition VIA PETITION	
49478	DAVIE	7/1/2010	SR 1921		SUMMER SWEET DR	.08	System Addition VIA PETITION	
49478	DAVIE	7/1/2010	SR 1920		TWISTED HILL DR	.11	System Addition VIA PETITION	
49478	DAVIE	7/1/2010	SR 1919		TULIP MAGNOLIA DR	.15	System Addition VIA PETITION	
49478	DAVIE	7/1/2010	SR 1918		SOUTHERN MAGNOLIA DR	.10	System Addition VIA PETITION	

0.2

Add
SR 1920
Twisted Hill Dr
for .11 Mi








Add
SR 1922
Lost Farm Dr
for .10 Mi

Add
SR 1921
Summer Sweet Dr
for .08 Mi

Add
SR 1918
Southern Magnolia Dr
for .10 Mi

Add
SR 1919
Tulip Magnolia Dr
for .15 Mi

Legend

-  Addition
-  Deletion
-  Reassignment
-  SR
-  NC
-  US
-  Interstate
-  Ramp

