



STATE OF NORTH CAROLINA  
DEPARTMENT OF TRANSPORTATION

BEVERLY EAVES PERDUE  
GOVERNOR

Monday, July 12, 2010

EUGENE A. CONTI, JR.  
SECRETARY

**MEMORANDUM TO:** Mr. C.E. Lassiter, PE  
Division Engineer  
Division 2

**FROM:** John C. Farley, Manager  
Geographic Information Systems Unit

**SUBJECT:** 2010 District 2 Road System Changes

The Data Conversion Group has been authorized to make the following changes to the state road system as indicated below. We request that you make similar changes to the related maps and files in your Division and District offices, and install appropriate road number signs if necessary. we have updated our records accordingly. If our system changes do not conform to the actual conditions in the field, please return this memorandum with recommendations.

PETITION	County	Approval Date
49467	CRAVEN	7/1/2010

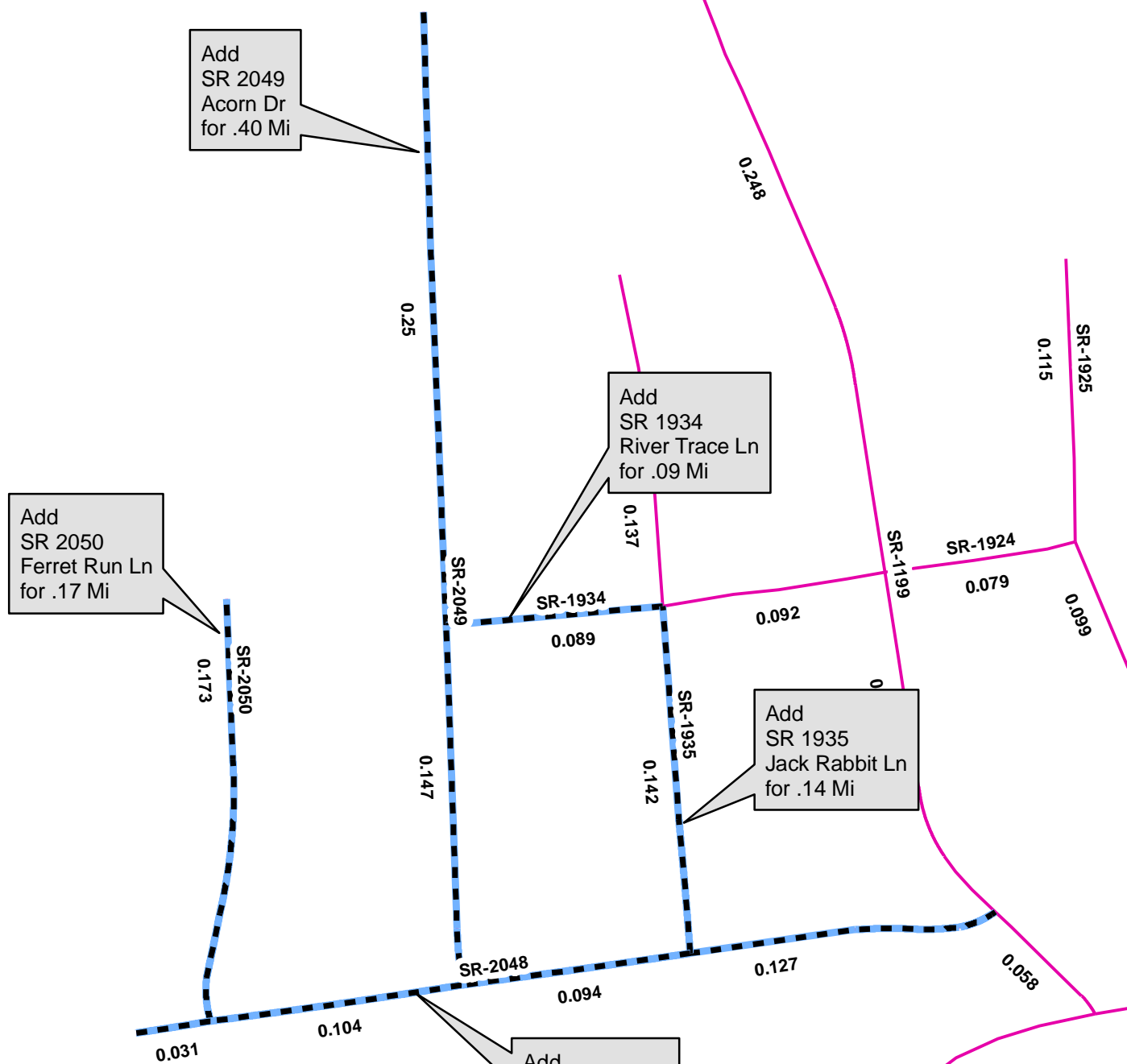
Inquiries about changes should be referred to the GIS Help Desk at (919) 707-2152.  
Thank you for your assistance.

JCF







cc: BSIP  
Bridge Maintenance  
Division Right of Way  
IMG  
Pavement Management  
Permit Unit  
State Road Maintenance  
Traffic Engineering  
Traffic Surveys

# 2010 ROAD SYSTEM CHANGES

PETITION	COUNTY	APPROVAL DATE	ROUTE NUMBER	PORTION REASSIGNED	STREET NAME	LENGTH (miles)	TYPE OF CHANGE	REMARKS (See Attached Map)
49467	CRAVEN	7/1/2010	SR 2050		FERRET RUN LN	.17	System Addition VIA PETITION	
49467	CRAVEN	7/1/2010	SR 2049		ACORN DR	.40	System Addition VIA PETITION	
49467	CRAVEN	7/1/2010	SR 2048		WILD TURKEY RD	.35	System Addition VIA PETITION	
49467	CRAVEN	7/1/2010	SR 1935		JACK RABBIT LN EXTENSION	.14	System Addition VIA PETITION	
49467	CRAVEN	7/1/2010	SR 1934		RIVER TRACE LN EXTENSION	.09	System Addition VIA PETITION	



**Legend**

-  Addition
-  Deletion
-  Reassignment
-  SR
-  NC
-  US
-  Interstate
-  Ramp

