



STATE OF NORTH CAROLINA
DEPARTMENT OF TRANSPORTATION

BEVERLY EAVES PERDUE
GOVERNOR

Wednesday, June 09, 2010

EUGENE A. CONTI, JR.
SECRETARY

MEMORANDUM TO: Mr. J. Wally Bowman, PE
Division Engineer
Division 5

FROM: John C. Farley, Manager
Geographic Information Systems Unit

SUBJECT: 2010 District 1 Road System Changes

The Data Conversion Group has been authorized to make the following changes to the state road system as indicated below. We request that you make similar changes to the related maps and files in your Division and District offices, and install appropriate road number signs if necessary. we have updated our records accordingly. If our system changes do not conform to the actual conditions in the field, please return this memorandum with recommendations.

MUNICIPAL	County	Approval Date
WAKE FOREST	WAKE	6/3/2010

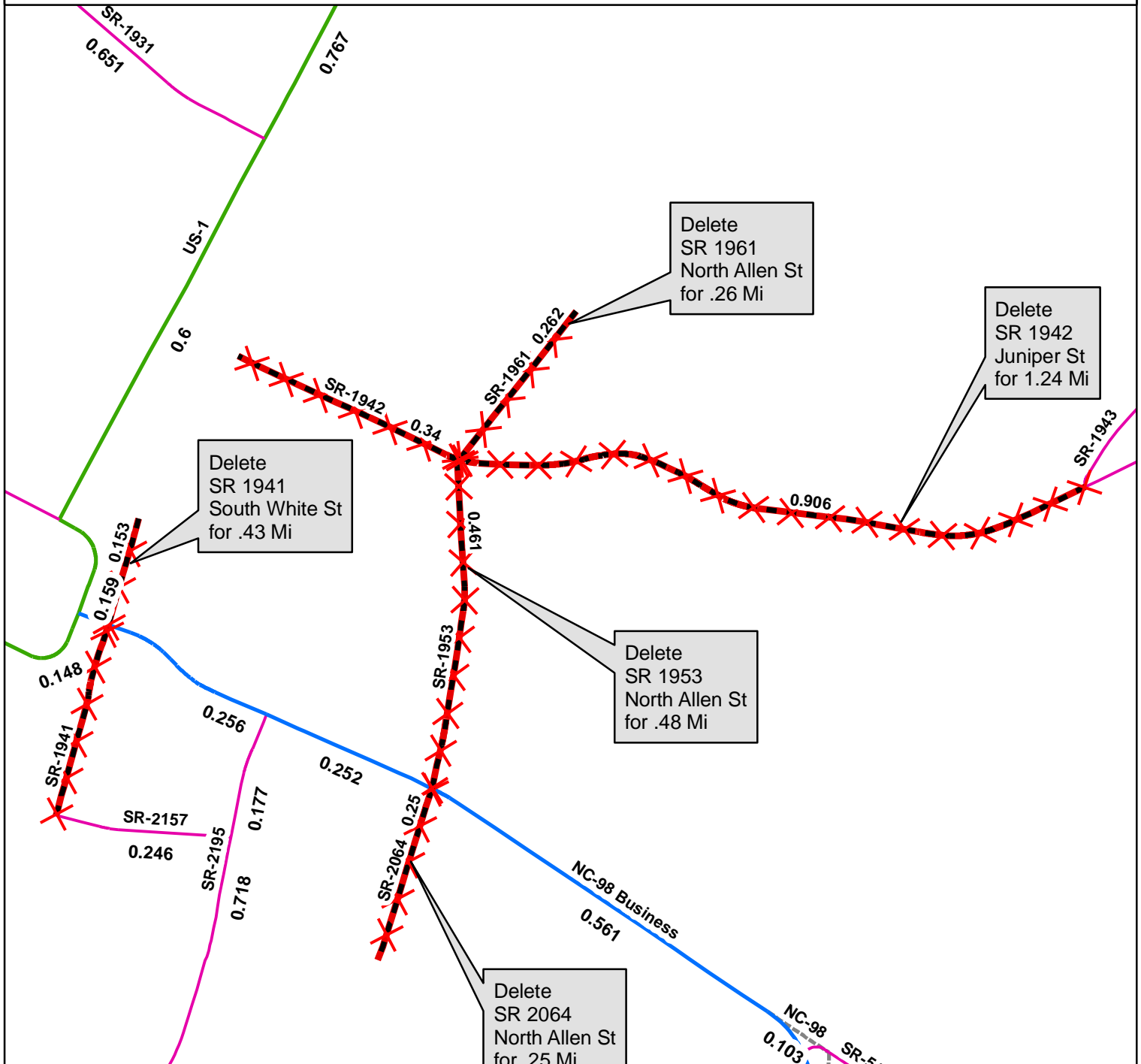
Inquiries about changes should be referred to the GIS Help Desk at (919) 707-2152.
Thank you for your assistance.

JCF

- cc: BSIP
- Bridge Maintenance
- Division Right of Way
- IMG
- Pavement Management
- Permit Unit
- State Road Maintenance
- Traffic Engineering
- Traffic Surveys

2010 ROAD SYSTEM CHANGES

MUNICIPAL	COUNTY	APPROVAL DATE	ROUTE NUMBER	PORTION REASSIGNED TO	STREET NAME	LENGTH (miles)	TYPE OF CHANGE	REMARKS (See Attached Map)
WAKE FOREST	WAKE	6/3/2010	SR 1941		SOUTH WHITE ST	0.43	System Deletion VIA MUNICIPAL	MAP A, SEGMENT
WAKE FOREST	WAKE	6/3/2010	SR 1942		JUNIPER ST	1.24	System Deletion VIA MUNICIPAL	MAP A, SEGMENT
WAKE FOREST	WAKE	6/3/2010	SR 1953		NORTH ALLEN ST	0.48	System Deletion VIA MUNICIPAL	MAP A, SEGMENT
WAKE FOREST	WAKE	6/3/2010	SR 1961		NORTH ALLEN ST	0.26	System Deletion VIA MUNICIPAL	MAP A, SEGMENT
WAKE FOREST	WAKE	6/3/2010	SR 2049		FORESTVILLE RD	0.81	System Deletion VIA MUNICIPAL	MAP B, SEGMENT
WAKE FOREST	WAKE	6/3/2010	SR 2064		NORTH ALLEN ST	0.25	System Deletion VIA MUNICIPAL	MAP A, SEGMENT
WAKE FOREST	WAKE	6/3/2010	SR 2089		FORBES RD	0.38	System Deletion VIA MUNICIPAL	MAP C, SEGMENT
WAKE FOREST	WAKE	6/3/2010	SR 2990		UNICON DR	0.28	System Deletion VIA MUNICIPAL	MAP D, SEGMENT
WAKE FOREST	WAKE	6/3/2010	SR 3523		ONE WORLD WAY	0.29	System Deletion VIA MUNICIPAL	MAP D, SEGMENT

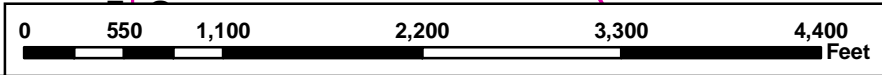


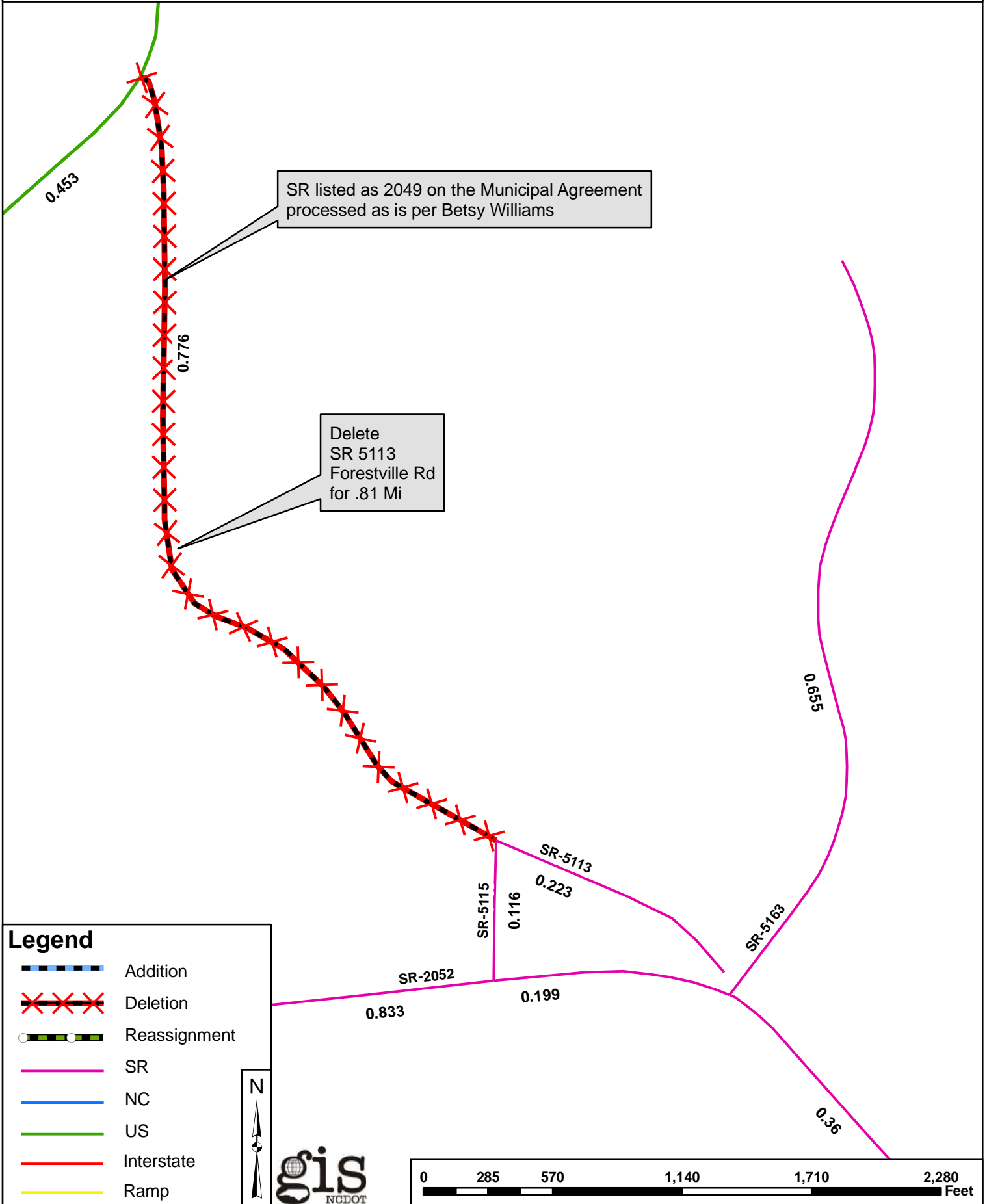
Legend

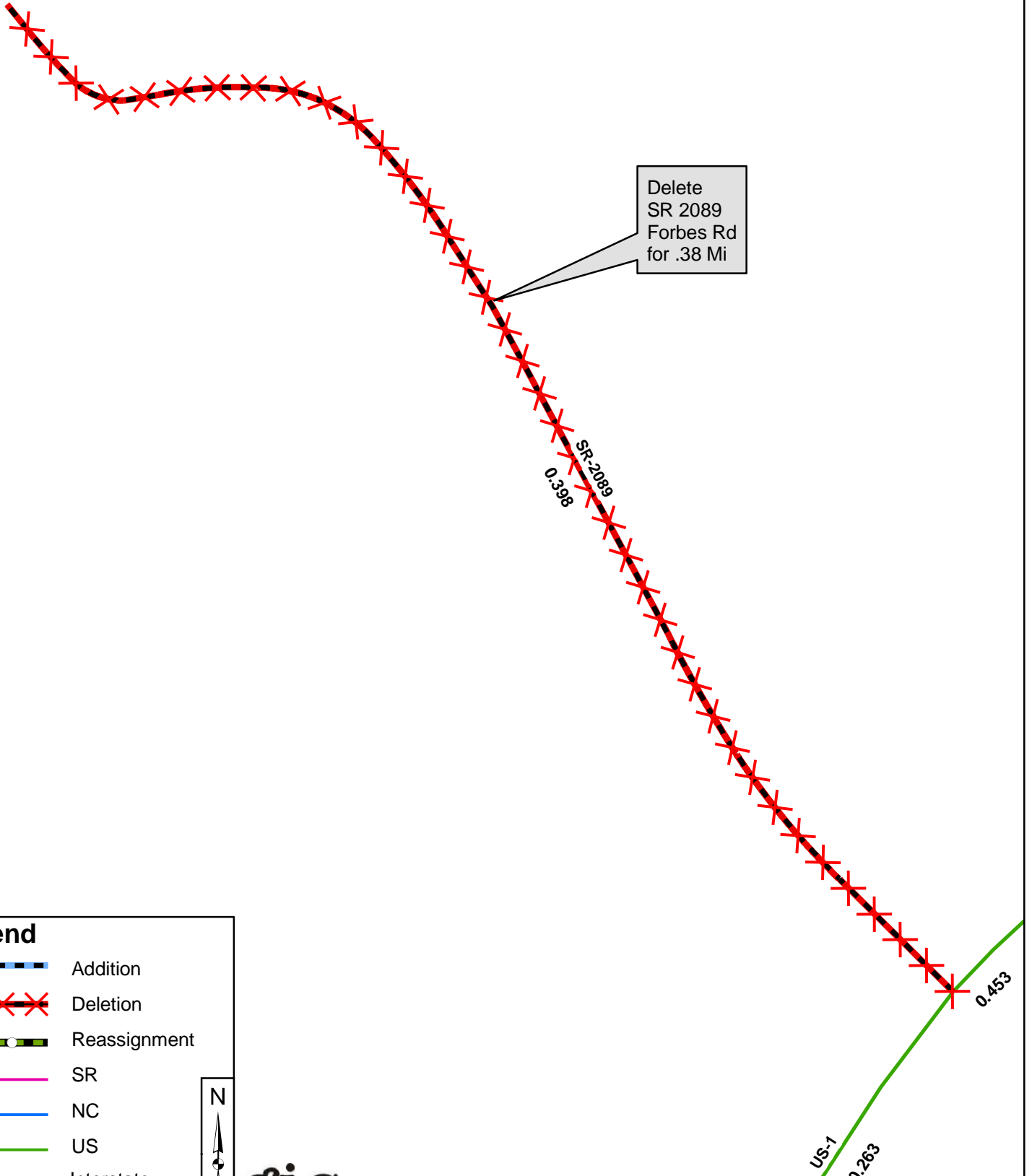
- Addition
- Deletion
- Reassignment
- SR
- NC
- US
- Interstate
- Ramp

N






gis
NGDOT

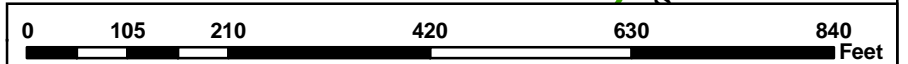




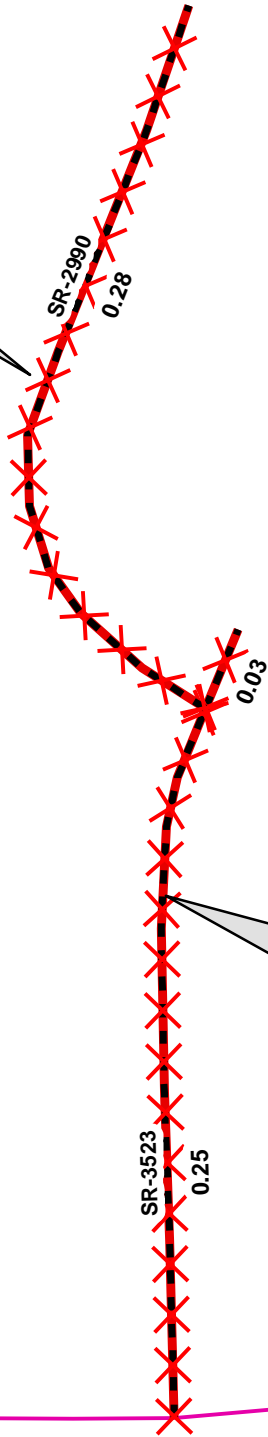


Legend

-  Addition
-  Deletion
-  Reassignment
-  SR
-  NC
-  US
-  Interstate
-  Ramp






Delete
SR 2990
Unicon Dr
for .28 Mi



Delete
SR 3523
One World Way
for .29 Mi

Legend

-  Addition
-  Deletion
-  Reassignment
-  SR
-  NC
-  US
-  Interstate
-  Ramp

