



STATE OF NORTH CAROLINA  
DEPARTMENT OF TRANSPORTATION

BEVERLY EAVES PERDUE  
GOVERNOR

Monday, May 10, 2010

EUGENE A. CONTI, JR.  
SECRETARY

**MEMORANDUM TO:** Mr. H. Allen Pope, PE  
Division Engineer  
Division 3

**FROM:** John C. Farley, Manager  
Geographic Information Systems Unit

**SUBJECT:** 2010 District 1 Road Sytem Changes

The Data Conversion Group has been authorized to make the following changes to the state road system as indicated below. We request that you make similar changes to the related maps and files in your Division and District offices, and install appropriate road number signs if necessary. we have updated our records accordingly. If our system changes do not conform to the actual conditions in the field, please return this memorandum with recommendations.

Correction Number	County	Approval Date
COR_66_05-10_2	ONSLow	5/6/2010

Inquiries about changes should be referred to the GIS Help Desk at (919) 707-2152.  
Thank you for your assistance.

JCF

- cc: BSIP
- Bridge Maintenance
- Division Right of Way
- IMG
- Pavement Management
- Permit Unit
- State Road Maintenance
- Traffic Engineering
- Traffic Surveys

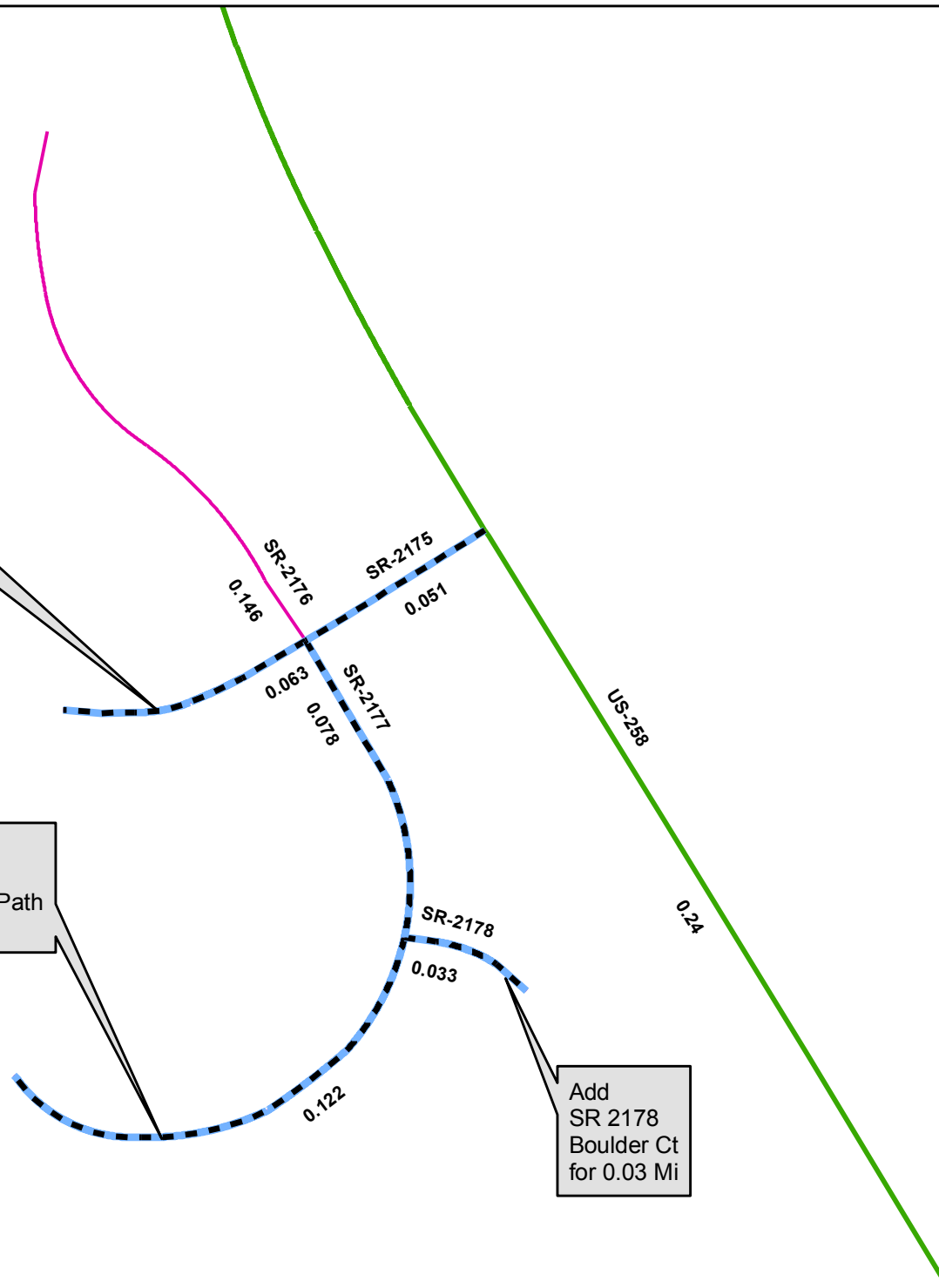
# 2010 ROAD SYSTEM CHANGES

<b>CORRECTION NUMBER</b>	<b>COUNTY</b>	<b>APPROVAL DATE</b>	<b>NEW NUMBER</b>	<b>EXISTING NUMBER</b>	<b>STREET NAME</b>	<b>LENGTH (miles)</b>	<b>TYPE OF CHANGE</b>	<b>REMARKS (See Attached Map)</b>
COR_66_05-10_2	ONSLOW	5/6/2010	SR 2178		BOULDER CT	0.03	SYSTEM ADDITION - NEW VIA CORRECTION REQUEST	MAP , SEGMENT
COR_66_05-10_2	ONSLOW	5/6/2010	SR 2177		SHADYROCK PATH	0.20	SYSTEM ADDITION - NEW VIA CORRECTION REQUEST	MAP , SEGMENT
COR_66_05-10_2	ONSLOW	5/6/2010	SR 2175		PEBBLE GROVE DR	0.11	SYSTEM ADDITION - NEW VIA CORRECTION REQUEST	MAP , SEGMENT








Add SR 2175  
Pebble Grove Dr  
for 0.11 Mi

Add SR 2177  
Shadyrock Path  
for 0.20 Mi

Add SR 2178  
Boulder Ct  
for 0.03 Mi



**Legend**

-  Addition
-  Deletion
-  Reassignment
-  SR
-  NC
-  US
-  Interstate
-  Ramp

