



STATE OF NORTH CAROLINA
DEPARTMENT OF TRANSPORTATION

BEVERLY EAVES PERDUE
GOVERNOR

Tuesday, April 06, 2010

EUGENE A. CONTI, JR.
SECRETARY

MEMORANDUM TO: Mr. Mike Mills, PE
Division Engineer
Division 7

FROM: John C. Farley, Manager
Geographic Information Systems Unit

SUBJECT: 2010 District 1 Road System Changes

The Data Conversion Group has been authorized to make the following changes to the state road system as indicated below. We request that you make similar changes to the related maps and files in your Division and District offices, and install appropriate road number signs if necessary. we have updated our records accordingly. If our system changes do not conform to the actual conditions in the field, please return this memorandum with recommendations.

PETITION	County	Approval Date
49391	ORANGE	4/1/2010

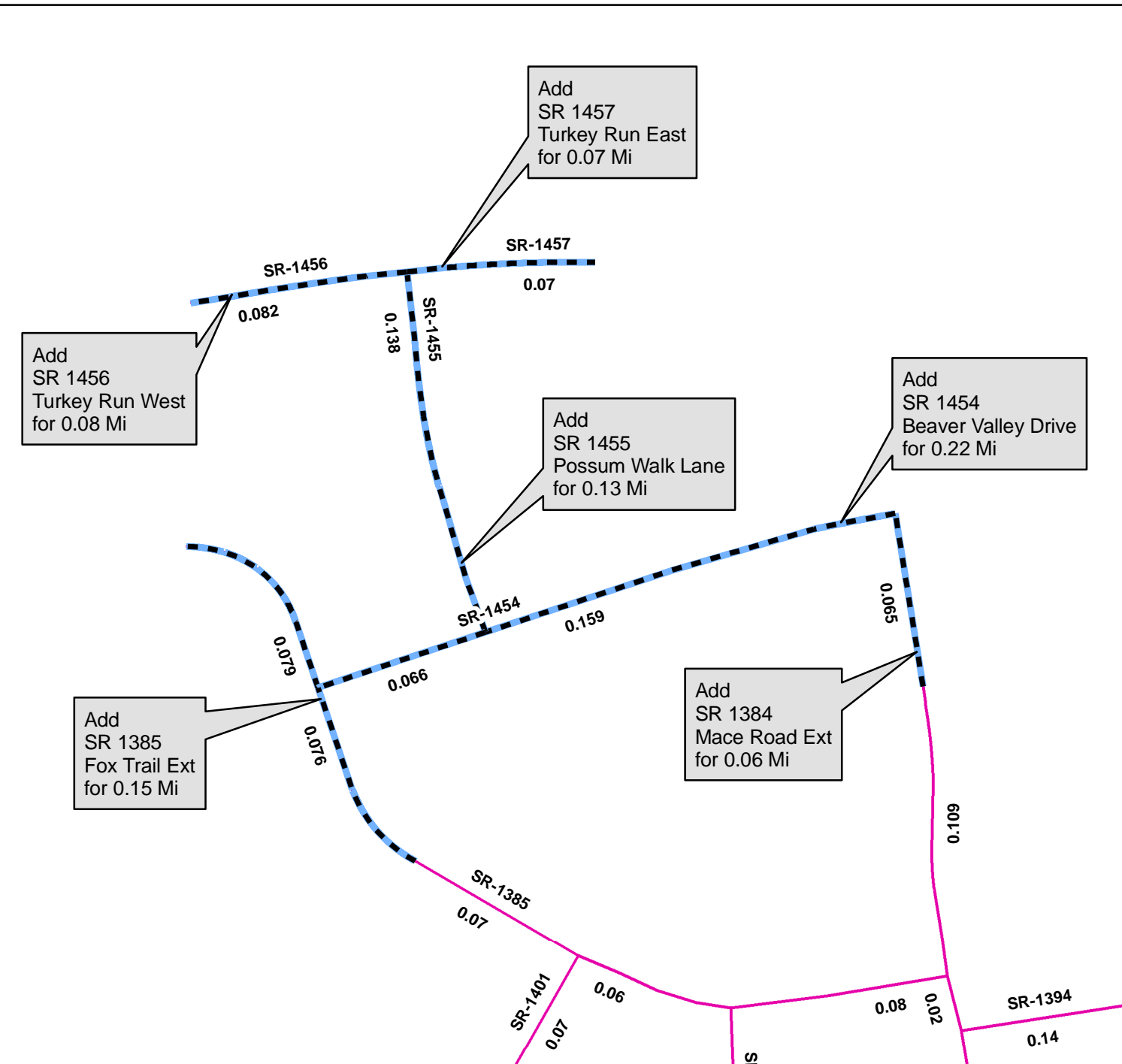
Inquiries about changes should be referred to the GIS Help Desk at (919) 707-2152.
Thank you for your assistance.

JCF






cc: BSIP
Bridge Maintenance
Division Right of Way
IMG
Pavement Management
Permit Unit
State Road Maintenance
Traffic Engineering
Traffic Surveys

2010 ROAD SYSTEM CHANGES

PETITION	COUNTY	APPROVAL DATE	ROUTE NUMBER	PORTION REASSIGNED TO	STREET NAME	LENGTH (miles)	TYPE OF CHANGE	REMARKS (See Attached Map)
49391	ORANGE	4/1/2010	SR 1457		TURKEY RUN EAST	.07	System Addition VIA PETITION	
49391	ORANGE	4/1/2010	SR 1456		TURKEY RUN WEST	.08	System Addition VIA PETITION	
49391	ORANGE	4/1/2010	SR 1455		POSSUM WALK LN	.13	System Addition VIA PETITION	
49391	ORANGE	4/1/2010	SR 1454		BEAVER VALLEY DR	.22	System Addition VIA PETITION	
49391	ORANGE	4/1/2010	SR 1385		FOX TRAIL EXTENSION	.15	System Addition VIA PETITION	
49391	ORANGE	4/1/2010	SR 1384		MACE RD EXTENSION	.06	System Addition VIA PETITION	



Legend

-  Addition
-  Deletion
-  Reassignment
-  SR
-  NC
-  US
-  Interstate
-  Ramp

3

gis

NCDOT

