



STATE OF NORTH CAROLINA
DEPARTMENT OF TRANSPORTATION

BEVERLY EAVES PERDUE
GOVERNOR

Tuesday, March 09, 2010

EUGENE A. CONTI, JR.
SECRETARY

MEMORANDUM TO: Mr. R. (Ricky) E. Greene, Jr., PE
Division Engineer
Division 4

FROM: John C. Farley, Manager
Geographic Information Systems Unit

SUBJECT: 2010 District 3 Road System Changes

The Data Conversion Group has been authorized to make the following changes to the state road system as indicated below. We request that you make similar changes to the related maps and files in your Division and District offices, and install appropriate road number signs if necessary. we have updated our records accordingly. If our system changes do not conform to the actual conditions in the field, please return this memorandum with recommendations.

PETITION	County	Approval Date
49364	JOHNSTON	3/4/2010

Inquiries about changes should be referred to the GIS Help Desk at (919) 707-2152.
Thank you for your assistance.

JCF

- cc: BSIP
- Bridge Maintenance
- Division Right of Way
- IMG
- Pavement Management
- Permit Unit
- State Road Maintenance
- Traffic Engineering
- Traffic Surveys

2010 ROAD SYSTEM CHANGES

PETITION	COUNTY	APPROVAL DATE	ROUTE NUMBER	PORTION REASSIGNED TO	STREET NAME	LENGTH (miles)	TYPE OF CHANGE	REMARKS (See Attached Map)
49364	JOHNSTON	3/4/2010	SR 3225		DEBBAR DR	.20	System Addition VIA PETITION	
49364	JOHNSTON	3/4/2010	SR 2624		CLAIRE DR EXTENSION	.06	System Addition VIA PETITION	
49364	JOHNSTON	3/4/2010	SR 2623		CHRISTOPHER DR EXTENSION	.37	System Addition VIA PETITION	
49364	JOHNSTON	3/4/2010	SR 2620		BROOKHILL DR EXTENSION	.32	System Addition VIA PETITION	









Add
SR 2624 EXT
Claire Dr
for 0.06 Mi

Add
SR 2620 EXT
Brookhill Dr
for 0.32 Mi

Add
SR 2623 EXT
Christopher Dr
for 0.37 Mi

Add
SR 3225
Debban Dr
for 0.20 Mi

Legend

-  Addition
-  Deletion
-  Reassignment
-  SR
-  NC
-  US
-  Interstate
-  Ramp

