



STATE OF NORTH CAROLINA
DEPARTMENT OF TRANSPORTATION

BEVERLY EAVES PERDUE
GOVERNOR

Wednesday, March 10, 2010

EUGENE A. CONTI, JR.
SECRETARY

MEMORANDUM TO: Mr. H. Allen Pope, PE
Division Engineer
Division 3

FROM: John C. Farley, Manager
Geographic Information Systems Unit

SUBJECT: 2010 District 1 Road System Changes

The Data Conversion Group has been authorized to make the following changes to the state road system as indicated below. We request that you make similar changes to the related maps and files in your Division and District offices, and install appropriate road number signs if necessary. we have updated our records accordingly. If our system changes do not conform to the actual conditions in the field, please return this memorandum with recommendations.

PETITION	County	Approval Date
49362	ONSLOW	3/4/2010

Inquiries about changes should be referred to the GIS Help Desk at (919) 707-2152.
Thank you for your assistance.

JCF

- cc: BSIP
- Bridge Maintenance
- Division Right of Way
- IMG
- Pavement Management
- Permit Unit
- State Road Maintenance
- Traffic Engineering
- Traffic Surveys

2010 ROAD SYSTEM CHANGES

PETITION	COUNTY	APPROVAL DATE	ROUTE NUMBER	PORTION REASSIGNED TO	STREET NAME	LENGTH (miles)	TYPE OF CHANGE	REMARKS (See Attached Map)
49362	ONSLOW	3/4/2010	SR 2178		BOULDER CT	.08	System Addition VIA PETITION	
49362	ONSLOW	3/4/2010	SR 2177		SHADY ROCK PATH	.32	System Addition VIA PETITION	
49362	ONSLOW	3/4/2010	SR 2176		QUARRY TRAIL	.15	System Addition VIA PETITION	
49362	ONSLOW	3/4/2010	SR 2175		PEBBLE GROVE DR	.10	System Addition VIA PETITION	








Add
SR 2176
Quarry Trl
for 0.15 Mi

Add
SR 2175
Pebble Grove Dr
for 0.10 Mi

Add
SR 2177
Shadyrock Path
for 0.32 Mi

Add
SR 2178
Boulder Ct
for 0.08 Mi

Legend

-  Addition
-  Deletion
-  Reassignment
-  SR
-  NC
-  US
-  Interstate
-  Ramp

