



STATE OF NORTH CAROLINA  
DEPARTMENT OF TRANSPORTATION

BEVERLY EAVES PERDUE  
GOVERNOR

Thursday, September 09, 2010

EUGENE A. CONTI, JR.  
SECRETARY

**MEMORANDUM TO:** Mr. C.E. Lassiter, PE  
Division Engineer  
Division 2

**FROM:** John C. Farley, Manager  
Geographic Information Systems Unit

**SUBJECT:** 2010 District 1 Road System Changes

The Data Conversion Group has been authorized to make the following changes to the state road system as indicated below. We request that you make similar changes to the related maps and files in your Division and District offices, and install appropriate road number signs if necessary. We have updated our records accordingly. If our system changes do not conform to the actual conditions in the field, please return this memorandum with recommendations.

| Document Number | County   | Approval Date |
|-----------------|----------|---------------|
| R-2510B         | BEAUFORT | 3/23/2010     |

Inquiries about changes should be referred to the GIS Help Desk at (919) 707-2152.  
Thank you for your assistance.

JCF

cc: BSIP  
Bridge Maintenance  
Division Right of Way  
IMG  
Pavement Management  
Permit Unit  
State Road Maintenance  
Traffic Engineering  
Traffic Surveys

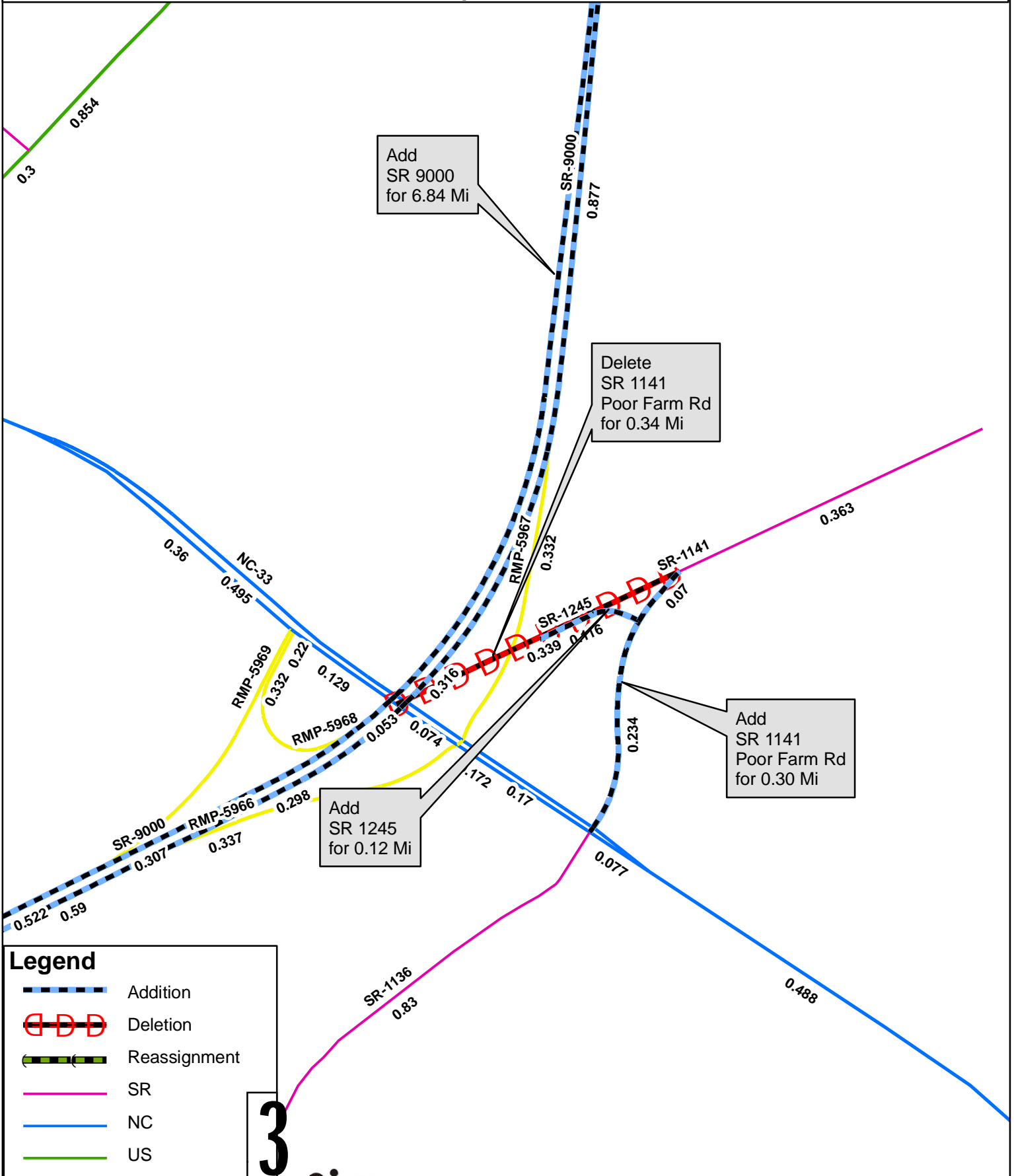
**MAILING ADDRESS:**  
NC DEPARTMENT OF TRANSPORTATION  
GEOGRAPHIC INFORMATION SYSTEMS  
1521 MAIL SERVICE CENTER  
RALEIGH NC 27699-1521

**gis**  
NCDOT  
WWW.NCDOT.ORG/IT/GIS

**Delivery Address:**  
41 01 CAPITAL BLVD.  
RALEIGH, NC 27604  
PHONE: (919) 707-2152  
FAX: (919) 707-2214

# 2010 ROAD SYSTEM CHANGES

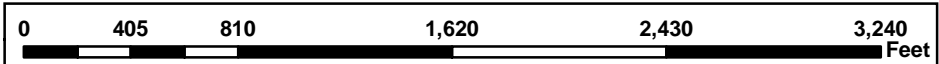
| DOCUMENT NUMBER | COUNTY   | APPROVAL DATE | NEW NUMBER | EXISTING NUMBER | STREET NAME         | LENGTH (miles) | TYPE OF CHANGE                     | REMARKS (See Attached Map) |
|-----------------|----------|---------------|------------|-----------------|---------------------|----------------|------------------------------------|----------------------------|
| R-2510B         | BEAUFORT | 3/23/2010     | SR 9000    |                 |                     | 6.84           | SYSTEM ADDITION - NEW VIA TIP      | MAP A, SEGMENT             |
| R-2510B         | BEAUFORT | 3/23/2010     | SR 1245    |                 |                     | 0.12           | SYSTEM ADDITION - NEW VIA TIP      | MAP A, SEGMENT             |
| R-2510B         | BEAUFORT | 3/23/2010     | SR 1141    |                 | POOR FARM RD        | 0.30           | SYSTEM ADDITION - EXISTING VIA TIP | MAP A, SEGMENT             |
| R-2510B         | BEAUFORT | 3/23/2010     |            | SR 1141         | POOR FARM RD        | 0.34           | SYSTEM DELETION VIA TIP            | MAP A, SEGMENT             |
| R-2510B         | BEAUFORT | 3/23/2010     | SR 9001    |                 |                     | 0.12           | SYSTEM ADDITION - NEW VIA TIP      | MAP B, SEGMENT             |
| R-2510B         | BEAUFORT | 3/23/2010     | SR 1474    |                 |                     | 0.05           | SYSTEM ADDITION - NEW VIA TIP      | MAP B, SEGMENT             |
| R-2510B         | BEAUFORT | 3/23/2010     |            | SR 1404         | WHISPERING PINES DR | 0.18           | SYSTEM DELETION VIA TIP            | MAP B, SEGMENT             |

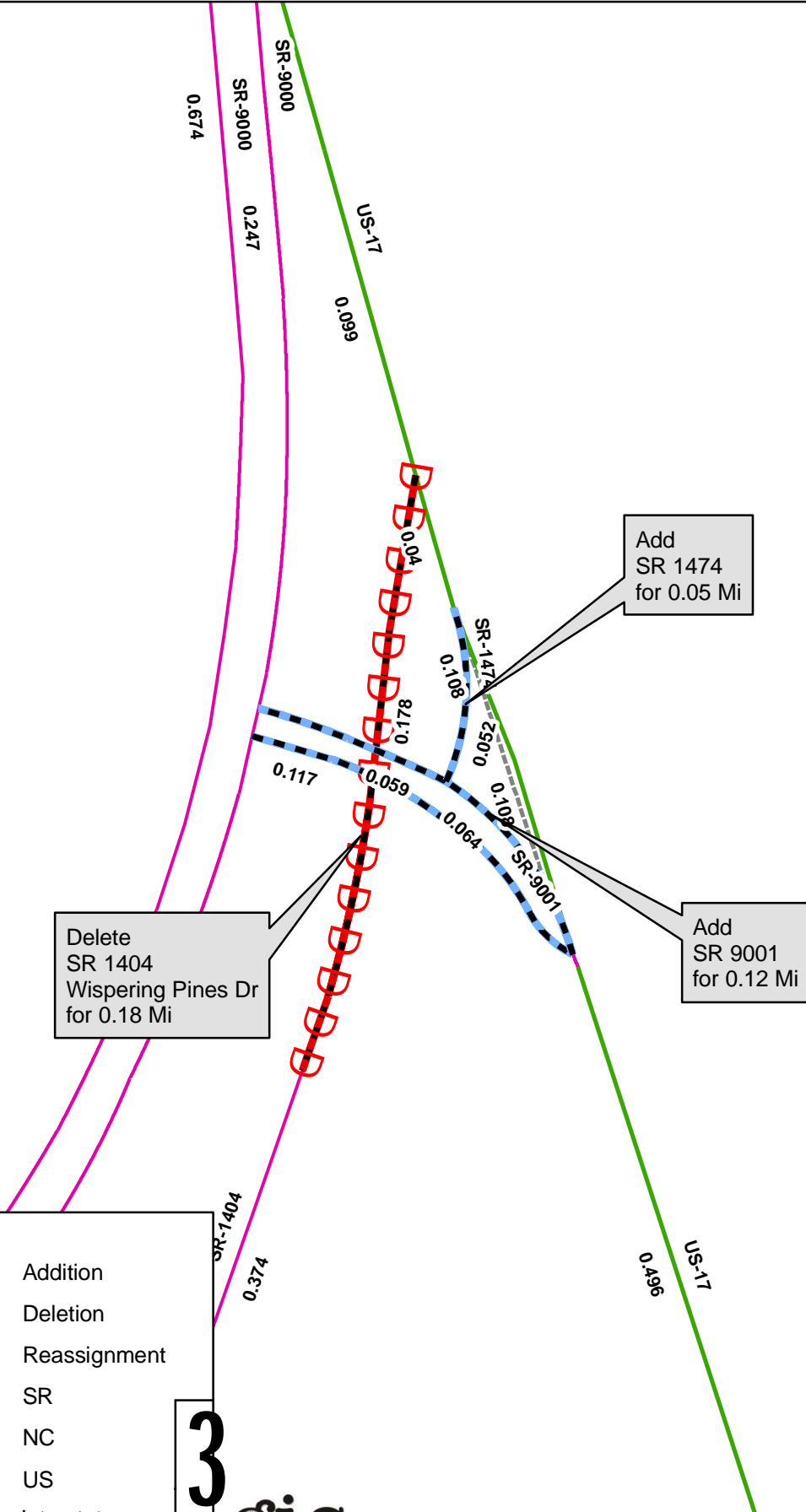


**Legend**

- Addition
- Deletion
- Reassignment
- SR
- NC
- US
- Interstate
- Ramp

**gis**  
NCDOT





**Legend**

- Addition
- Deletion
- Reassignment
- SR
- NC
- US
- Interstate
- Ramp

