



STATE OF NORTH CAROLINA
DEPARTMENT OF TRANSPORTATION

BEVERLY EAVES PERDUE
GOVERNOR

Wednesday, December 23, 2009

EUGENE A. CONTI, JR.
SECRETARY

MEMORANDUM TO: Mr. Gregory W. Burns, PE
Division Engineer
Division 6

FROM: John C. Farley, Manager
Geographic Information Systems Unit

SUBJECT: 2009 District 2 Road System Changes

The Data Conversion Group has been authorized to make the following changes to the state road system as indicated below. We request that you make similar changes to the related maps and files in your Division and District offices, and install appropriate road number signs if necessary. we have updated our records accordingly. If our system changes do not conform to the actual conditions in the field, please return this memorandum with recommendations.

MUNICIPAL	County	Approval Date
FAYETTEVILLE	CUMBERLAND	12/10/2009

Inquiries about changes should be referred to the GIS Help Desk at (919) 707-2152.
Thank you for your assistance.

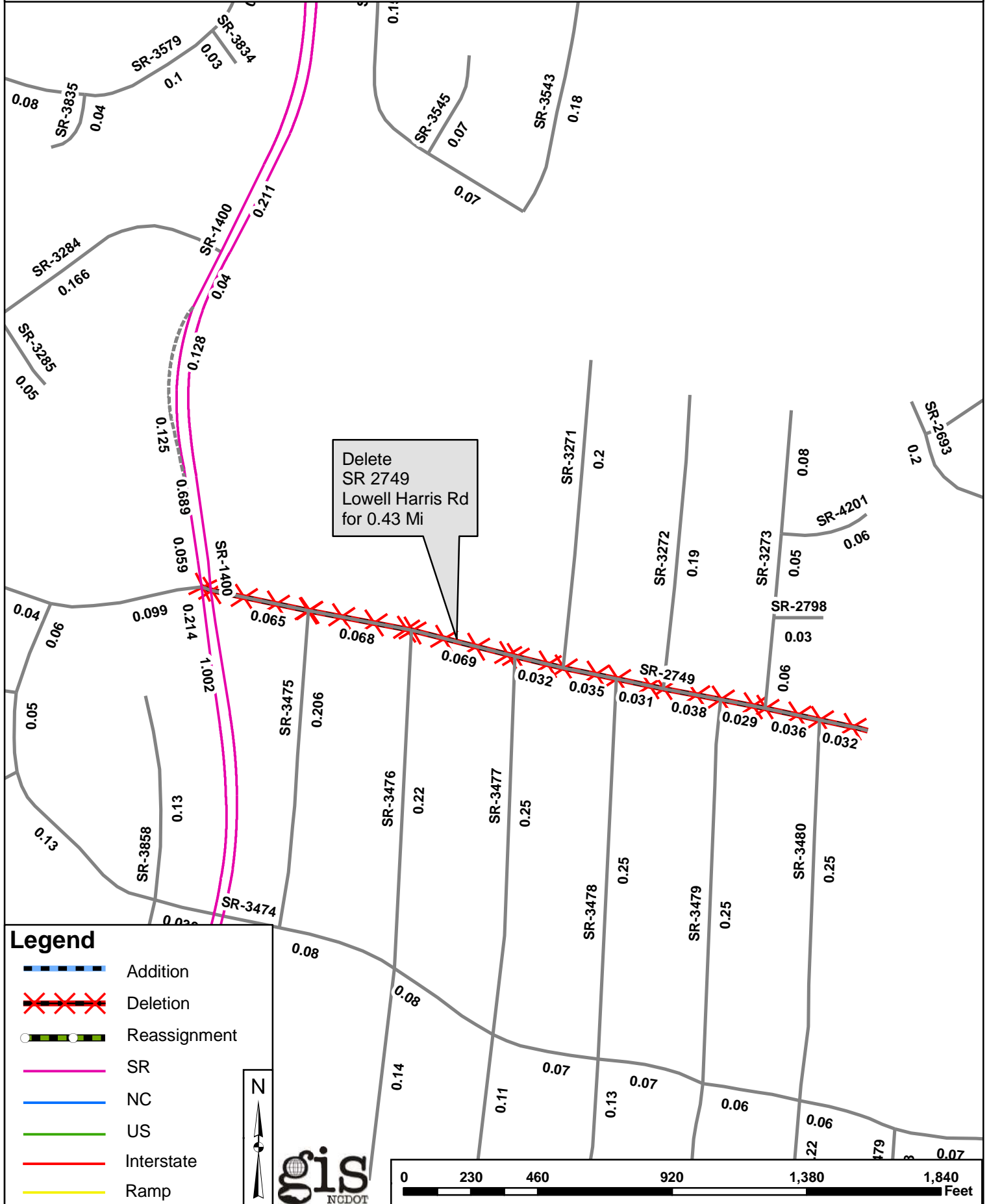
JCF

- cc: BSIP
- Bridge Maintenance
- Division Right of Way
- IMG
- Pavement Management
- Permit Unit
- State Road Maintenance
- Traffic Engineering
- Traffic Surveys

2009 ROAD SYSTEM CHANGES






MUNICIPAL	COUNTY	APPROVAL DATE	ROUTE NUMBER	PORTION REASSIGNED TO	STREET NAME	LENGTH (miles)	TYPE OF CHANGE	REMARKS (See Attached Map)
FAYETTEVILLE	CUMBERLAND	12/10/2009	SR 2749		LOWELL HARRIS RD	0.43	System Deletion VIA MUNICIPAL	MAP A , SEGMENT
FAYETTEVILLE	CUMBERLAND	12/10/2009	SR 3825		WALTER ST	0.09	System Deletion VIA MUNICIPAL	MAP B, SEGMENT
FAYETTEVILLE	CUMBERLAND	12/10/2009	SR 3826		HILLSBORO ST	0.26	System Deletion VIA MUNICIPAL	MAP B, SEGMENT

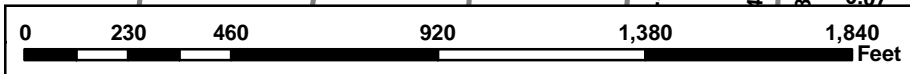
Map A



Delete
 SR 2749
 Lowell Harris Rd
 for 0.43 Mi

Legend

-  Addition
-  Deletion
-  Reassignment
-  SR
-  NC
-  US
-  Interstate
-  Ramp



Map B

