



STATE OF NORTH CAROLINA
DEPARTMENT OF TRANSPORTATION

BEVERLY EAVES PERDUE
GOVERNOR

Friday, July 23, 2010

EUGENE A. CONTI, JR.
SECRETARY

MEMORANDUM TO: Mr. Barry Moose, PE
Division Engineer
Division 10

FROM: John C. Farley, Manager
Geographic Information Systems Unit

SUBJECT: 2010 District 1 Road System Changes

The Data Conversion Group has been authorized to make the following changes to the state road system as indicated below. We request that you make similar changes to the related maps and files in your Division and District offices, and install appropriate road number signs if necessary. We have updated our records accordingly. If our system changes do not conform to the actual conditions in the field, please return this memorandum with recommendations.

Document Number	County	Approval Date
R-0967CC	STANLY	10/15/2009

Inquiries about changes should be referred to the GIS Help Desk at (919) 707-2152.
Thank you for your assistance.

JCF

cc: BSIP
Bridge Maintenance
Division Right of Way
IMG
Pavement Management
Permit Unit
State Road Maintenance
Traffic Engineering
Traffic Surveys

MAILING ADDRESS:
NC DEPARTMENT OF TRANSPORTATION
GEOGRAPHIC INFORMATION SYSTEMS
1521 MAIL SERVICE CENTER
RALEIGH NC 27699-1521

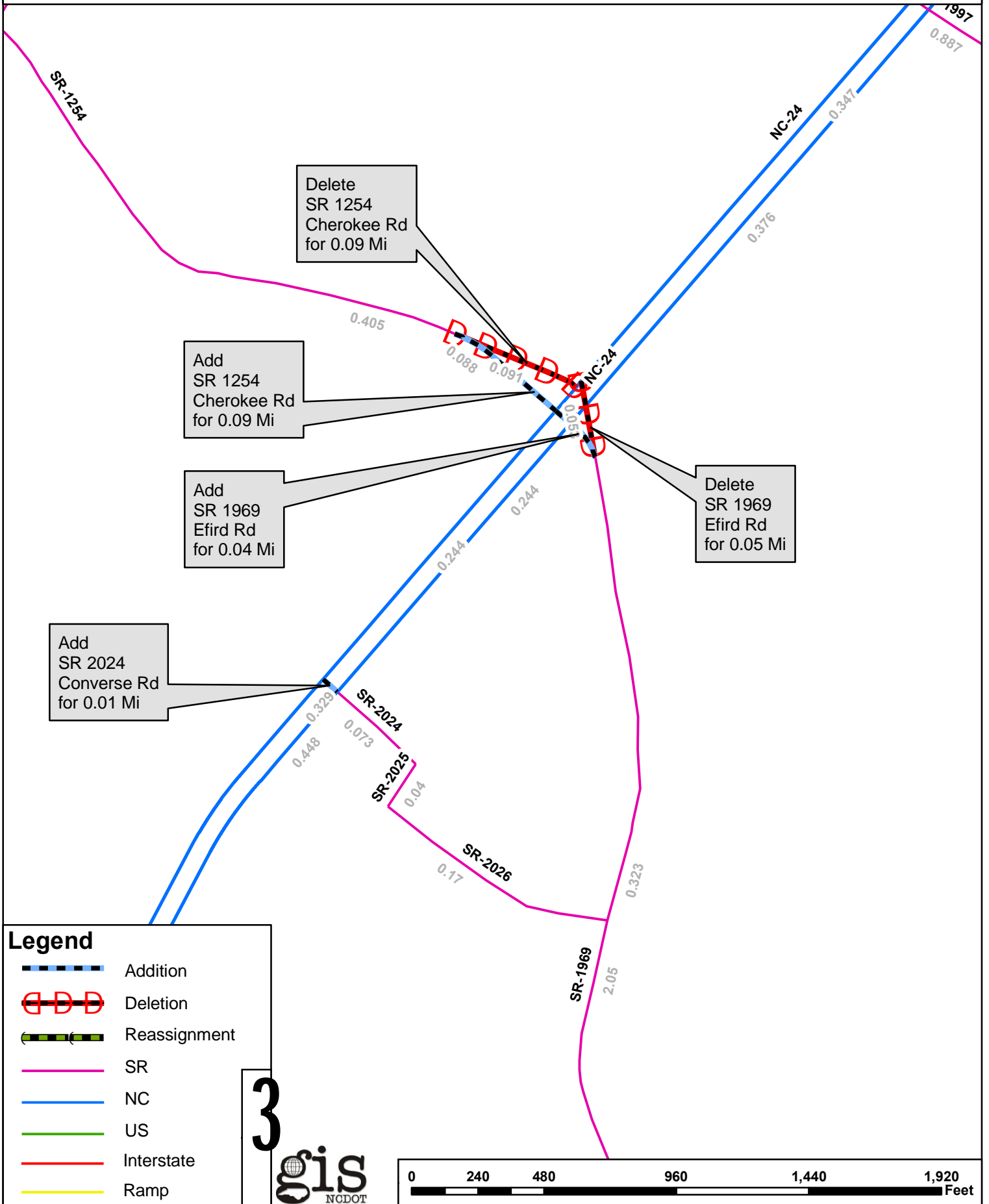

NCDOT
WWW.NCDOT.ORG/IT/GIS

Delivery Address:
41 01 CAPITAL BLVD.
RALEIGH, NC 27604
PHONE: (919) 707-2152
FAX: (919) 707-2214

2010 ROAD SYSTEM CHANGES

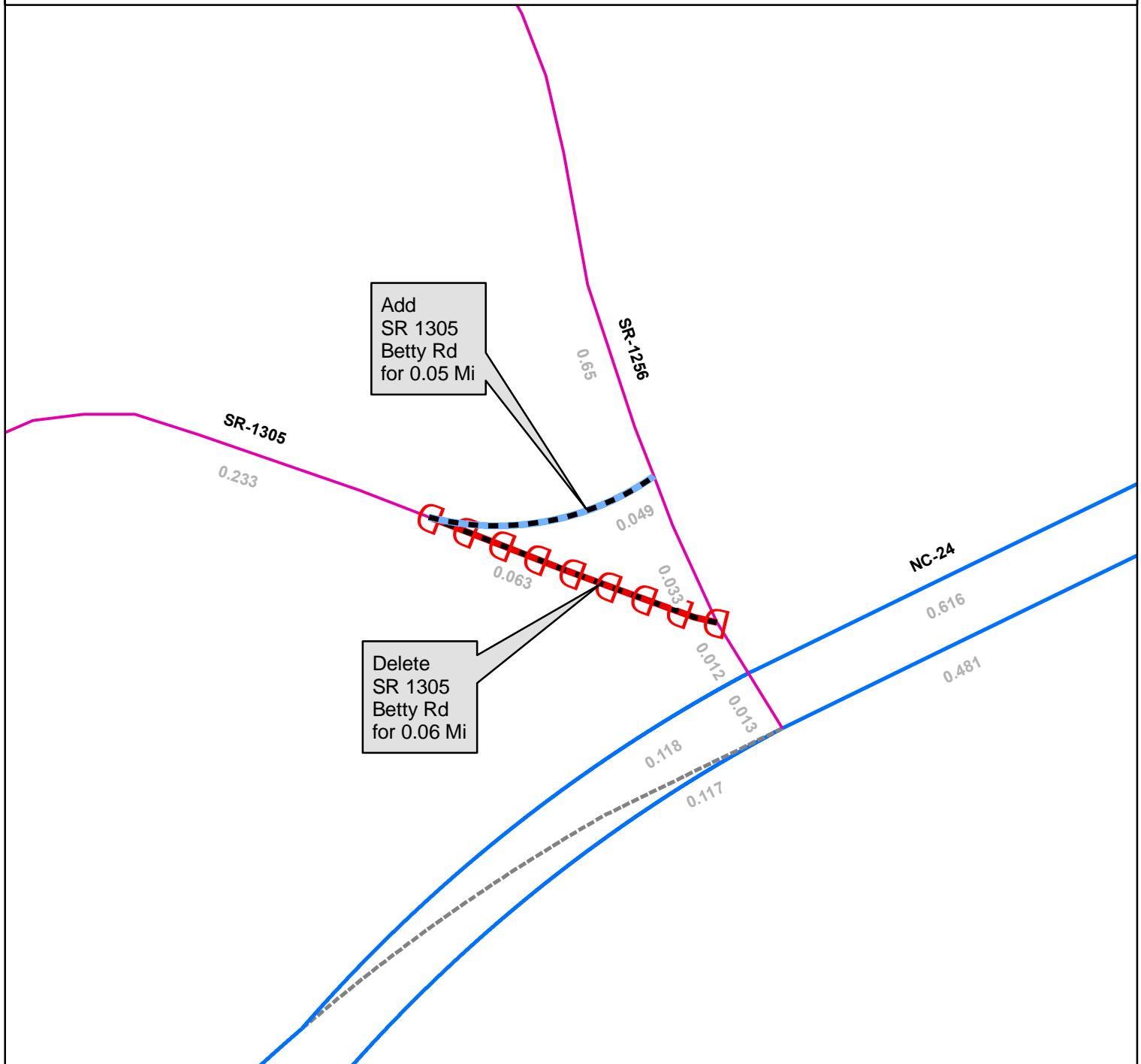
DOCUMENT NUMBER	COUNTY	APPROVAL DATE	NEW NUMBER	EXISTING NUMBER	STREET NAME	LENGT H	TYPE OF CHANGE	REMARKS (See Attached Map)
R-0967CC	STANLY	10/15/2009		SR 1254	CHEROKEE RD	0.09	SYSTEM ADDITION - EXISTING VIA TIP	MAP A, SEGMENT
R-0967CC	STANLY	10/15/2009		SR 1254	CHEROKEE RD	0.09	SYSTEM DELETION VIA TIP	MAP A, SEGMENT
R-0967CC	STANLY	10/15/2009		SR 2024	CONVERSE RD	0.01	SYSTEM ADDITION - EXISTING VIA TIP	MAP A, SEGMENT
R-0967CC	STANLY	10/15/2009		SR 1969	EFIRD RD	0.05	SYSTEM DELETION VIA TIP	MAP A, SEGMENT
R-0967CC	STANLY	10/15/2009		SR 1969	EFIRD RD	0.04	SYSTEM ADDITION - EXISTING VIA TIP	MAP A, SEGMENT
R-0967CC	STANLY	10/15/2009		SR 1305	BETTY RD	0.05	SYSTEM ADDITION - EXISTING VIA TIP	MAP B, SEGMENT
R-0967CC	STANLY	10/15/2009		SR 1305	BETTY RD	0.06	SYSTEM DELETION VIA TIP	MAP B, SEGMENT
R-0967CC	STANLY	10/15/2009		SR 1965	CARRIKER RD	0.14	SYSTEM ADDITION - EXISTING VIA TIP	MAP C, SEGMENT
R-0967CC	STANLY	10/15/2009	SR 2045			0.06	SYSTEM ADDITION - NEW VIA TIP	MAP C, SEGMENT
R-0967CC	STANLY	10/15/2009		SR 1257	BOST RD	0.04	SYSTEM ADDITION - EXISTING VIA TIP	MAP C, SEGMENT
R-0967CC	STANLY	10/15/2009		SR 1257	BOST RD	0.05	SYSTEM DELETION VIA TIP	MAP C, SEGMENT
R-0967CC	STANLY	10/15/2009		SR 2016	CLARK RD	0.03	SYSTEM DELETION VIA TIP	MAP C, SEGMENT
R-0967CC	STANLY	10/15/2009		SR 1965	CARRIKER RD	0.14	SYSTEM DELETION VIA TIP	MAP C, SEGMENT

DOCUMENT NUMBER	COUNTY	APPROVAL DATE	NEW NUMBER	EXISTING NUMBER	STREET NAME	LENGT H	TYPE OF CHANGE	REMARKS (See Attached Map)
R-0967CC	STANLY	10/15/2009	SR 2046	SR 1965		0.06	NUMBER REASSIGNMENT VIA TIP	MAP C, SEGMENT
R-0967CC	STANLY	10/15/2009		SR 1964	WYATT RD	0.01	SYSTEM ADDITION - EXISTING VIA TIP	MAP D, SEGMENT
R-0967CC	STANLY	10/15/2009		SR 1312		0.01	SYSTEM ADDITION - EXISTING VIA TIP	MAP D, SEGMENT
R-0967CC	STANLY	10/15/2009		SR 1259	TOM THUMB RD	0.01	SYSTEM ADDITION - EXISTING VIA TIP	MAP E, SEGMENT
R-0967CC	STANLY	10/15/2009		SR 1249	CANTON RD	0.06	SYSTEM ADDITION - EXISTING VIA TIP	MAP F, SEGMENT
R-0967CC	STANLY	10/15/2009		SR 1274	MAIN ST	0.08	SYSTEM DELETION VIA TIP	MAP F, SEGMENT
R-0967CC	STANLY	10/15/2009		SR 1274	MAIN ST	0.10	SYSTEM ADDITION - EXISTING VIA TIP	MAP F, SEGMENT
R-0967CC	STANLY	10/15/2009		NC 24 WBL NC 27 SBL		0.28	SYSTEM ADDITION - EXISTING VIA TIP	MAP F, SEGMENT
R-0967CC	STANLY	10/15/2009		NC 24 WBL NC 27 SBL		0.29	SYSTEM DELETION VIA TIP	MAP F, SEGMENT
R-0967CC	STANLY	10/15/2009	SR 1327			0.02	SYSTEM ADDITION - NEW VIA TIP	MAP F, SEGMENT
R-0967CC	STANLY	10/15/2009	SR 1327	SR 1274		0.07	NUMBER REASSIGNMENT VIA TIP	MAP F, SEGMENT
R-0967CC	STANLY	10/15/2009		SR 1249	CANTON RD	0.06	SYSTEM DELETION VIA TIP	MAP F, SEGMENT












Add
SR 1305
Betty Rd
for 0.05 Mi

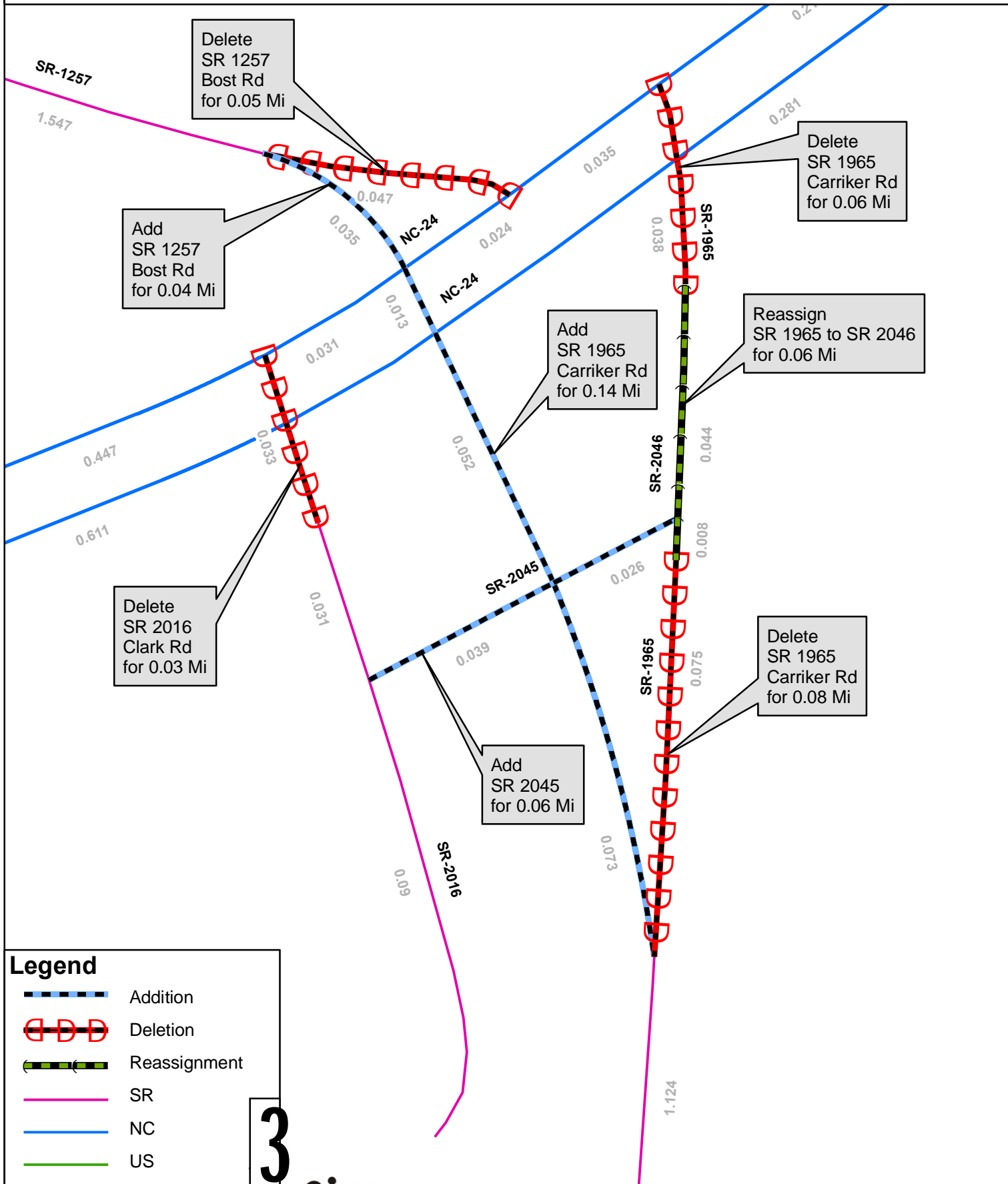
Delete
SR 1305
Betty Rd
for 0.06 Mi










Legend

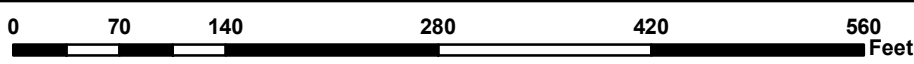
-  Addition
-  Deletion
-  Reassignment
-  SR
-  NC
-  US
-  Interstate
-  Ramp

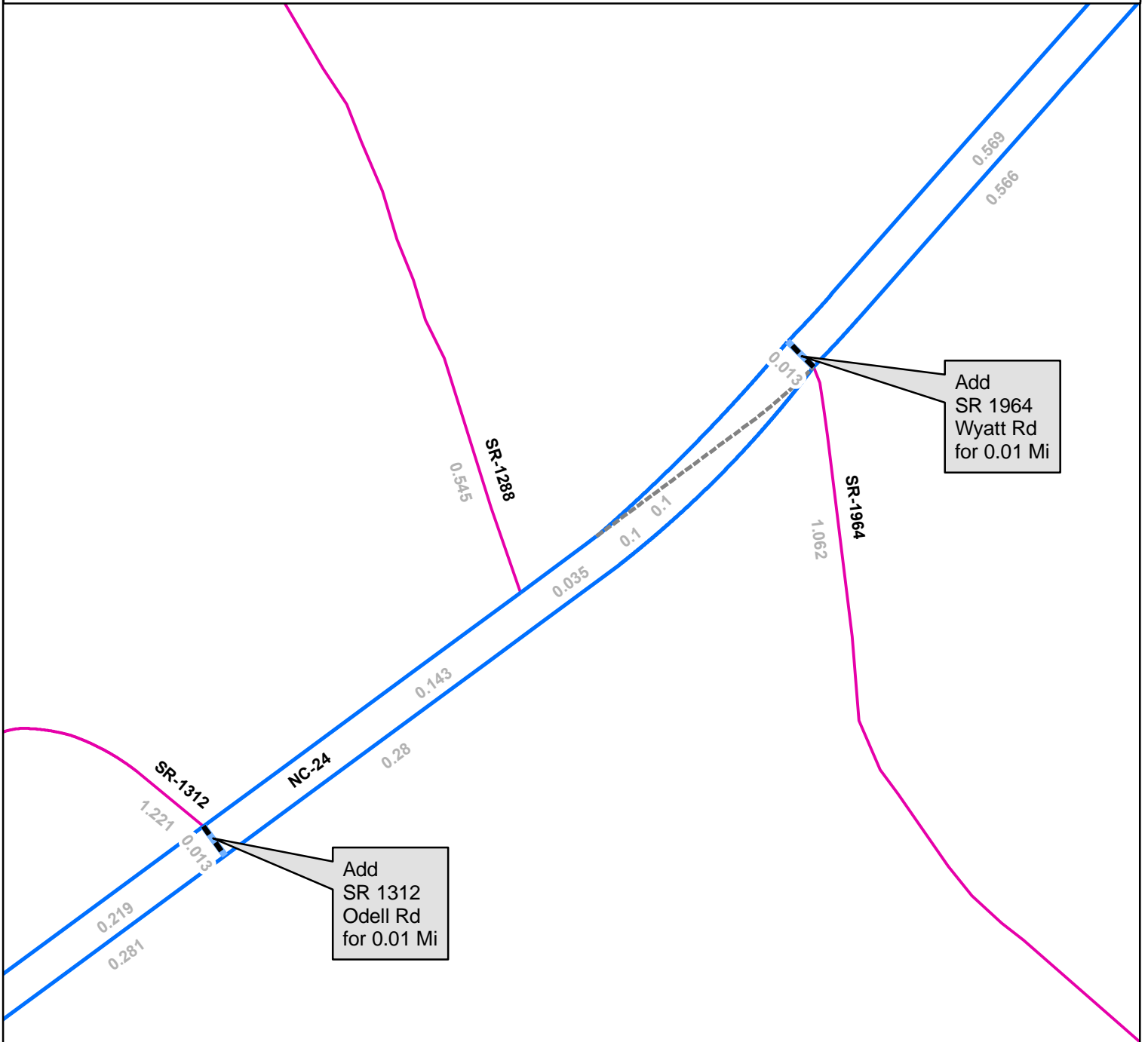











Legend


-  Addition
-  Deletion
-  Reassignment
-  SR
-  NC
-  US
-  Interstate
-  Ramp

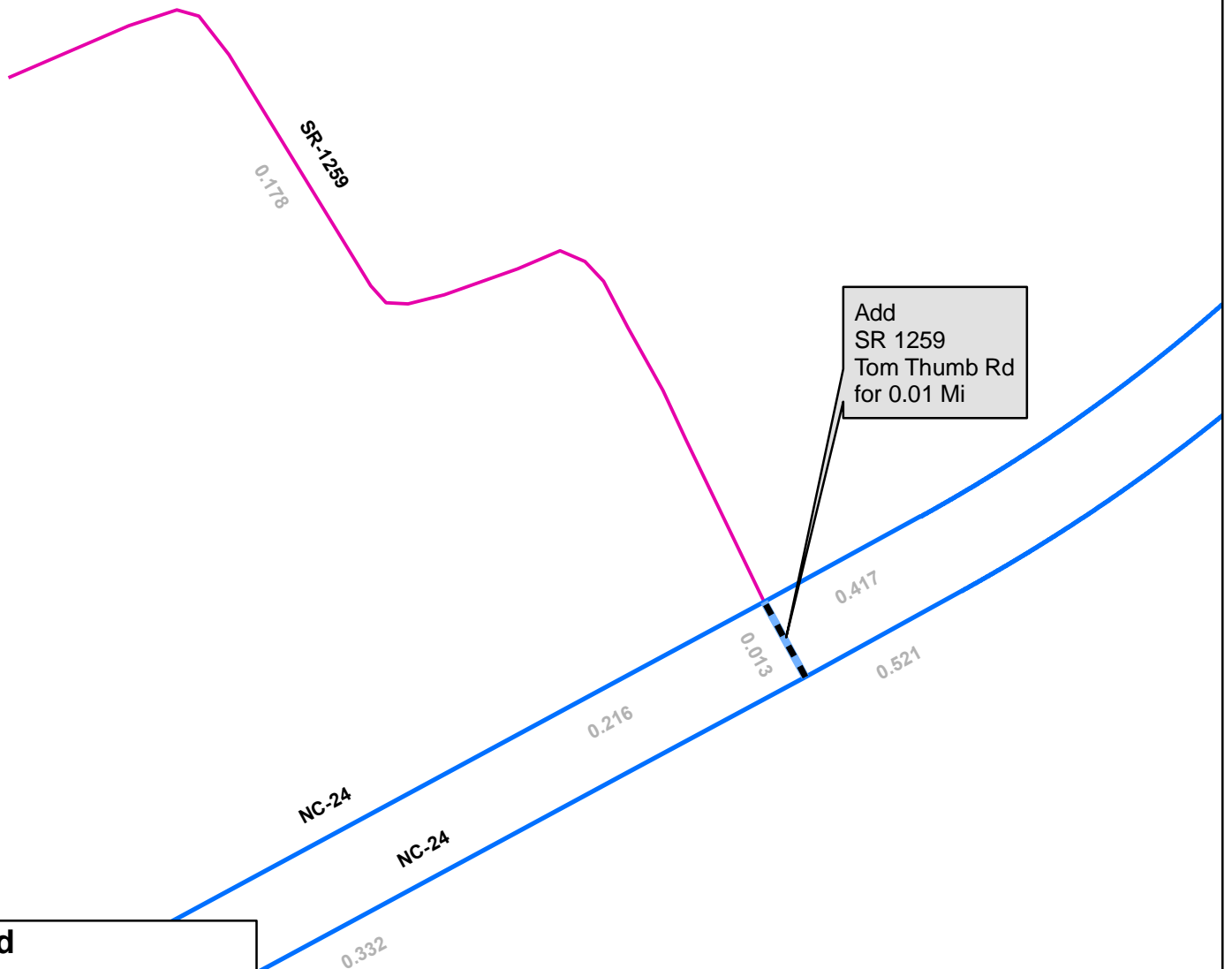




Legend









-  Addition
-  Deletion
-  Reassignment
-  SR
-  NC
-  US
-  Interstate
-  Ramp





Add
SR 1259
Tom Thumb Rd
for 0.01 Mi

Legend

-  Addition
-  Deletion
-  Reassignment
-  SR
-  NC
-  US
-  Interstate
-  Ramp

