



STATE OF NORTH CAROLINA  
DEPARTMENT OF TRANSPORTATION

BEVERLY EAVES PERDUE  
GOVERNOR

Friday, July 23, 2010

EUGENE A. CONTI, JR.  
SECRETARY

**MEMORANDUM TO:** Mr. Barry Moose, PE  
Division Engineer  
Division 10

**FROM:** John C. Farley, Manager  
Geographic Information Systems Unit

**SUBJECT:** 2010 District 1 Road System Changes

The Data Conversion Group has been authorized to make the following changes to the state road system as indicated below. We request that you make similar changes to the related maps and files in your Division and District offices, and install appropriate road number signs if necessary. We have updated our records accordingly. If our system changes do not conform to the actual conditions in the field, please return this memorandum with recommendations.

Document Number	County	Approval Date
R-0967CB	STANLY	10/15/2009

Inquiries about changes should be referred to the GIS Help Desk at (919) 707-2152.  
Thank you for your assistance.

JCF

cc: BSIP  
Bridge Maintenance  
Division Right of Way  
IMG  
Pavement Management  
Permit Unit  
State Road Maintenance  
Traffic Engineering  
Traffic Surveys

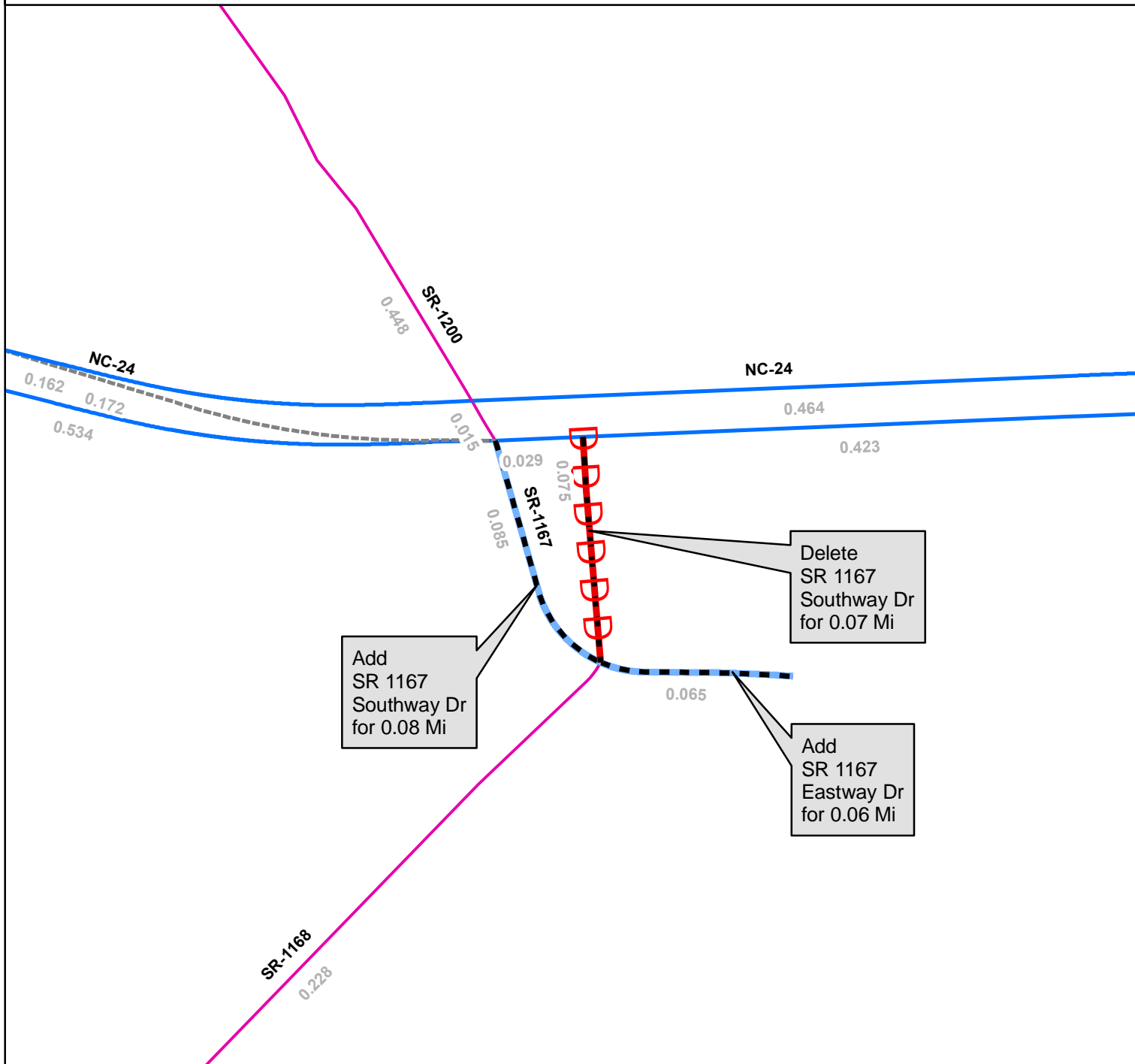
**MAILING ADDRESS:**  
NC DEPARTMENT OF TRANSPORTATION  
GEOGRAPHIC INFORMATION SYSTEMS  
1521 MAIL SERVICE CENTER  
RALEIGH NC 27699-1521

**gis**  
NCDOT  
WWW.NC DOT.ORG/IT/GIS

**Delivery Address:**  
41 01 CAPITAL BLVD.  
RALEIGH, NC 27604  
PHONE: (919) 707-2152  
FAX: (919) 707-2214

# 2010 ROAD SYSTEM CHANGES

DOCUMENT NUMBER	COUNTY	APPROVAL DATE	NEW NUMBER	EXISTING NUMBER	STREET NAME	LENGT H	TYPE OF CHANGE	REMARKS (See Attached Map)
R-0967CB	STANLY	10/15/2009		SR 1167	SOUTHWAY DR	0.07	SYSTEM DELETION VIA TIP	MAP A, SEGMENT
R-0967CB	STANLY	10/15/2009		SR 1167	SOUTHWAY DR	0.08	SYSTEM ADDITION - EXISTING VIA TIP	MAP A, SEGMENT
R-0967CB	STANLY	10/15/2009		SR 1167	EASTWAY DR	0.06	SYSTEM ADDITION - EXISTING VIA TIP	MAP A, SEGMENT
R-0967CB	STANLY	10/15/2009		SR 1115	LIBERTY HILL CHURCH RD	0.09	SYSTEM DELETION VIA TIP	MAP B, SEGMENT
R-0967CB	STANLY	10/15/2009		SR 1115	LIBERTY HILL CHURCH RD	0.09	SYSTEM ADDITION - EXISTING VIA TIP	MAP B, SEGMENT










Add  
SR 1167  
Southway Dr  
for 0.08 Mi

Delete  
SR 1167  
Southway Dr  
for 0.07 Mi

Add  
SR 1167  
Eastway Dr  
for 0.06 Mi

**Legend**

-  Addition
-  Deletion
-  Reassignment
-  SR
-  NC
-  US
-  Interstate
-  Ramp

