



STATE OF NORTH CAROLINA
DEPARTMENT OF TRANSPORTATION

BEVERLY EAVES PERDUE
GOVERNOR

Wednesday, September 09, 2009

EUGENE A. CONTI, JR.
SECRETARY

MEMORANDUM TO: Mr. R. (Ricky) E. Greene, Jr., PE
Division Engineer
Division 4

FROM: John C. Farley, Manager
Geographic Information Systems Unit

SUBJECT: 2009 District 3 Road System Changes

The Data Conversion Group has been authorized to make the following changes to the state road system as indicated below. We request that you make similar changes to the related maps and files in your Division and District offices, and install appropriate road number signs if necessary. we have updated our records accordingly. If our system changes do not conform to the actual conditions in the field, please return this memorandum with recommendations.

PETITION	County	Approval Date
49208	JOHNSTON	9/3/2009

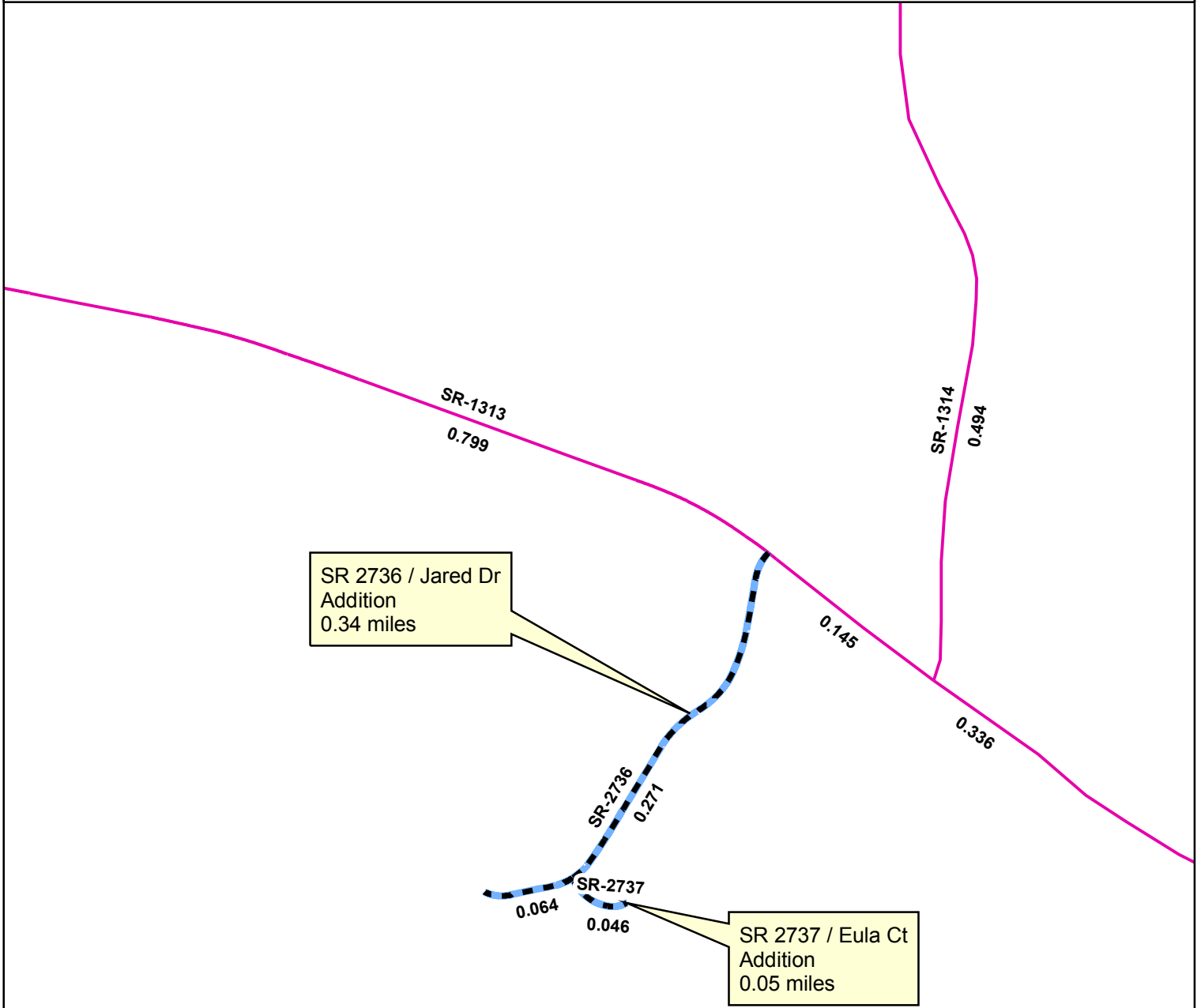
Inquiries about changes should be referred to the GIS Help Desk at (919) 707-2152.
Thank you for your assistance.

JCF

- cc: BSIP
- Bridge Maintenance
- Division Right of Way
- IMG
- Pavement Management
- Permit Unit
- State Road Maintenance
- Traffic Engineering
- Traffic Surveys

2009 ROAD SYSTEM CHANGES





PETITION	COUNTY	APPROVAL DATE	ROUTE NUMBER	PORTION REASSIGNED TO	STREET NAME	LENGTH (miles)	TYPE OF CHANGE	REMARKS (See Attached Map)
49208	JOHNSTON	9/3/2009	SR 2737		EULA CT	.05	System Addition VIA PETITION	
49208	JOHNSTON	9/3/2009	SR 2736		JARED DR	.34	System Addition VIA PETITION	



SR 2736 / Jared Dr
Addition
0.34 miles

SR 2737 / Eula Ct
Addition
0.05 miles

Legend

-  Addition
-  Deletion
-  Reassignment
-  SR
-  NC
-  US
-  Interstate
-  Ramp

