



STATE OF NORTH CAROLINA  
DEPARTMENT OF TRANSPORTATION

BEVERLY EAVES PERDUE  
GOVERNOR

Friday, March 04, 2011

EUGENE A. CONTI, JR  
SECRETARY

**MEMORANDUM TO:** Mr. Jay Swain, PE  
Division Engineer  
Division 13

**FROM:** John C. Farley, Manager  
Geographic Information Systems Unit

**SUBJECT:** 2011 District 2 Road System Changes

The Data Conversion Group has been authorized to make the following changes to the state road system as indicated below. We request that you make similar changes to the related maps and files in your Division and District offices, and install appropriate road number signs if necessary. we have updated our records accordingly. If our system changes do not conform to the actual conditions in the field, please return this memorandum with recommendations.

| Document Number | County   | Approval Date |
|-----------------|----------|---------------|
| B-4037          | BUNCOMBE | 8/31/2009     |

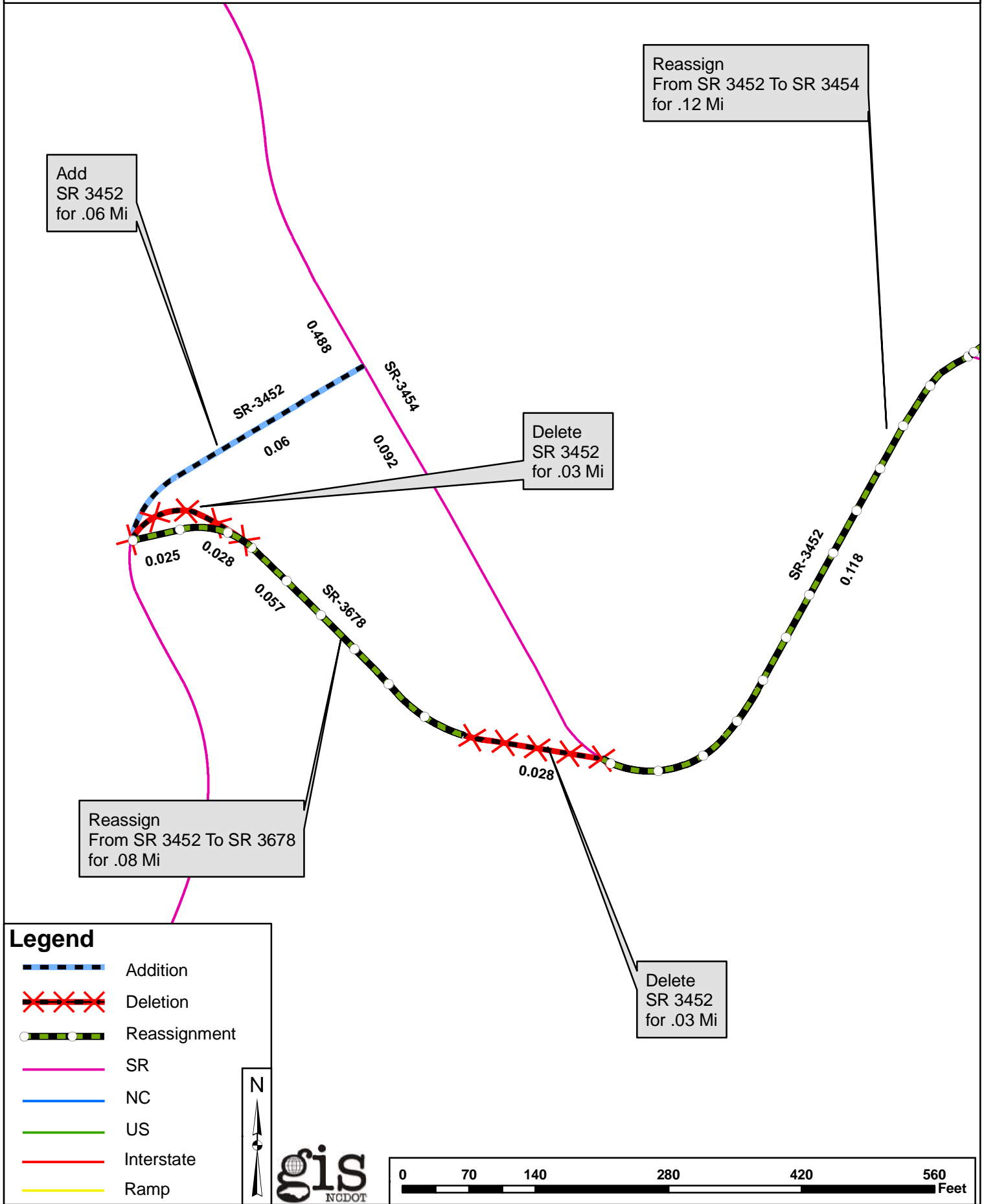
Inquiries about changes should be referred to the GIS Help Desk at (919) 707-2152.  
Thank you for your assistance.

JCF

- cc: BSIP
- Bridge Maintenance
- Division Right of Way
- IMG
- Pavement Management
- Permit Unit
- State Road Maintenance
- Traffic Engineering
- Traffic Surveys

# 2011 ROAD SYSTEM CHANGES

| <b>DOCUMENT NUMBER</b> | <b>COUNTY</b> | <b>APPROVAL DATE</b> | <b>NEW NUMBER</b> | <b>EXISTING NUMBER</b> | <b>STREET NAME</b> | <b>LENGTH (miles)</b> | <b>TYPE OF CHANGE</b>              | <b>REMARKS (See Attached Map)</b> |
|------------------------|---------------|----------------------|-------------------|------------------------|--------------------|-----------------------|------------------------------------|-----------------------------------|
| B-4037                 | BUNCOMBE      | 8/31/2009            | SR 3678           | SR 3452                |                    | 0.08                  | NUMBER REASSIGNMENT VIA TIP        | MAP A, SEGMENT                    |
| B-4037                 | BUNCOMBE      | 8/31/2009            | SR 3454           | SR 3452                |                    | 0.12                  | NUMBER REASSIGNMENT VIA TIP        | MAP A, SEGMENT                    |
| B-4037                 | BUNCOMBE      | 8/31/2009            |                   | SR 3452                |                    | 0.06                  | SYSTEM DELETION VIA TIP            | MAP A, SEGMENT                    |
| B-4037                 | BUNCOMBE      | 8/31/2009            |                   | SR 3452                |                    | 0.06                  | SYSTEM ADDITION - EXISTING VIA TIP | MAP A, SEGMENT                    |
| B-4037                 | BUNCOMBE      | 8/31/2009            | SR 3454           | SR 3452                |                    | 2.07                  | NUMBER REASSIGNMENT VIA TIP        | MAP B, SEGMENT                    |



Add SR 3452 for .06 Mi

Reassign From SR 3452 To SR 3454 for .12 Mi


Delete SR 3452 for .03 Mi

Reassign From SR 3452 To SR 3678 for .08 Mi

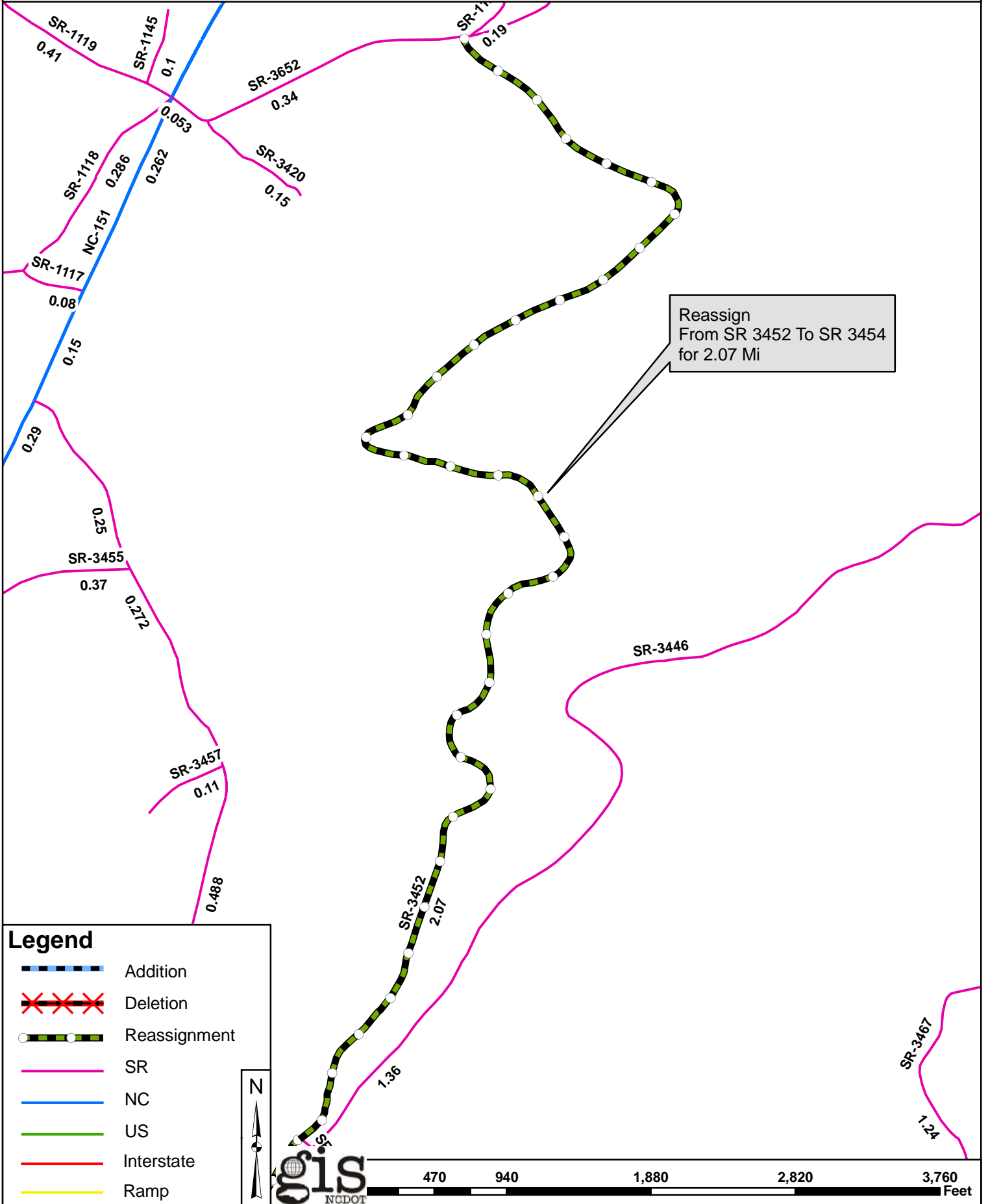
Delete SR 3452 for .03 Mi

Legend

- Blue dashed line: Addition
- Red line with 'X' marks: Deletion
- Green dashed line with white dots: Reassignment
- Pink line: SR
- Blue line: NC
- Green line: US
- Red line: Interstate
- Yellow line: Ramp



Map B



Reassign  
From SR 3452 To SR 3454  
for 2.07 Mi

**Legend**

- Addition
- Deletion
- Reassignment
- SR
- NC
- US
- Interstate
- Ramp

