



STATE OF NORTH CAROLINA
DEPARTMENT OF TRANSPORTATION

BEVERLY EAVES PERDUE
GOVERNOR

Monday, February 14, 2011

EUGENE A. CONTI, JR.
SECRETARY

MEMORANDUM TO: Mr. Michael A. Pettyjohn, PE
Division Engineer
Division 11

FROM: John C. Farley, Manager
Geographic Information Systems Unit

SUBJECT: 2011 District 3 Road System Changes

The Data Conversion Group has been authorized to make the following changes to the state road system as indicated below. We request that you make similar changes to the related maps and files in your Division and District offices, and install appropriate road number signs if necessary. We have updated our records accordingly. If our system changes do not conform to the actual conditions in the field, please return this memorandum with recommendations.

Document Number	County	Approval Date
B-3803	ASHE	6/1/2009

Inquiries about changes should be referred to the GIS Help Desk at (919) 707-2152.
Thank you for your assistance.

JCF

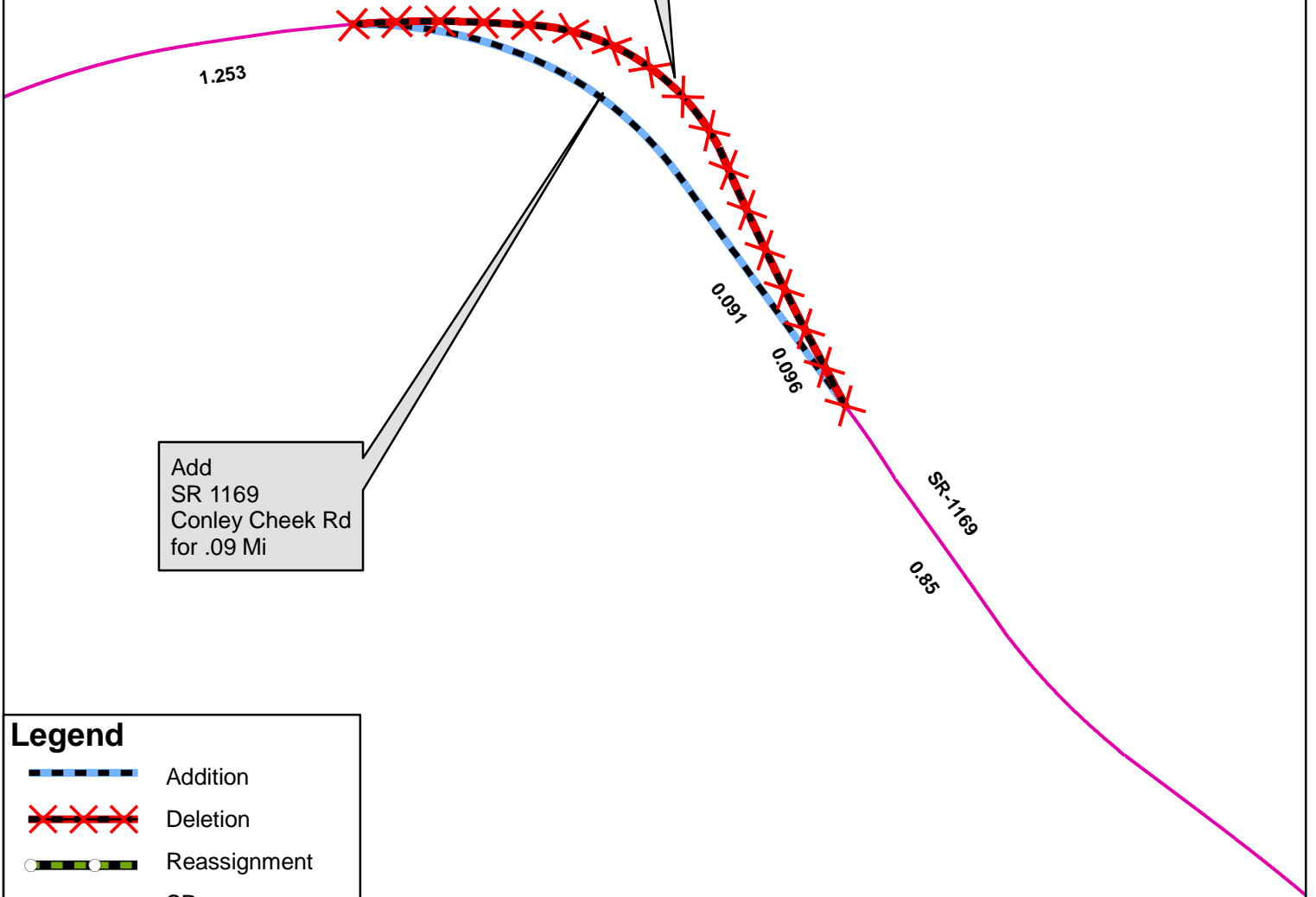
cc: BSIP
Bridge Maintenance
Division Right of Way
IMG
Pavement Management
Permit Unit
State Road Maintenance
Traffic Engineering
Traffic Surveys

2011 ROAD SYSTEM CHANGES









DOCUMENT NUMBER	COUNTY	APPROVAL DATE	NEW NUMBER	EXISTING NUMBER	STREET NAME	LENGTH (miles)	TYPE OF CHANGE	REMARKS (See Attached Map)
B-3803	ASHE	6/1/2009		SR 1169	CONLEY CHEEK RD	0.10	SYSTEM DELETION VIA TIP	MAP , SEGMENT
B-3803	ASHE	6/1/2009		SR 1169	CONLEY CHEEK RD	0.09	SYSTEM ADDITION - EXISTING VIA TIP	MAP , SEGMENT

Delete
SR 1169
Conley Cheek Rd
for .10 Mi

Add
SR 1169
Conley Cheek Rd
for .09 Mi



Legend

-  Addition
-  Deletion
-  Reassignment
-  SR
-  NC
-  US
-  Interstate
-  Ramp

