



STATE OF NORTH CAROLINA
DEPARTMENT OF TRANSPORTATION

BEVERLY EAVES PERDUE
GOVERNOR

Tuesday, August 11, 2009

EUGENE A. CONTI, JR.
SECRETARY

MEMORANDUM TO: Mr. Barry Moose, PE
Division Engineer
Division 10

FROM: John C. Farley, Manager
Geographic Information Systems Unit

SUBJECT: 2009 District 2 Road System Changes

The Data Conversion Group has been authorized to make the following changes to the state road system as indicated below. We request that you make similar changes to the related maps and files in your Division and District offices, and install appropriate road number signs if necessary. we have updated our records accordingly. If our system changes do not conform to the actual conditions in the field, please return this memorandum with recommendations.

MUNICIPAL	County	Approval Date
CHARLOTTE	MECKLENBURG	6/30/2009

Inquiries about changes should be referred to the GIS Help Desk at (919) 707-2152.
Thank you for your assistance.

JCF

cc: BSIP
Bridge Maintenance
Division Right of Way
IMG
Pavement Management
Permit Unit
State Road Maintenance
Traffic Engineering
Traffic Surveys

2009 ROAD SYSTEM CHANGES

MUNICIPAL	COUNTY	APPROVAL DATE	ROUTE NUMBER	PORTION REASSIGNED TO	STREET NAME	LENGTH (miles)	TYPE OF CHANGE	REMARKS (See Attached Map)
CHARLOTTE	MECKLENBURG	6/30/2009	SR 1116		SHOPTON ROAD WEST	0.47	System Deletion VIA MUNICIPAL	MAP A, SEGMENT
CHARLOTTE	MECKLENBURG	6/30/2009	SR 1130		CULP RD	0.50	System Deletion VIA MUNICIPAL	MAP B, SEGMENT
CHARLOTTE	MECKLENBURG	6/30/2009	SR 1145		ROCK ISLAND RD	1.31	System Deletion VIA MUNICIPAL	MAP A, SEGMENT
CHARLOTTE	MECKLENBURG	6/30/2009	SR 1444		RIGSBY RD	0.11	System Deletion VIA MUNICIPAL	MAP A, SEGMENT
CHARLOTTE	MECKLENBURG	6/30/2009	SR 1445		PARAGON DR	0.17	System Deletion VIA MUNICIPAL	MAP A, SEGMENT
CHARLOTTE	MECKLENBURG	6/30/2009	SR 1555		LAZY WILLOW LN	0.10	System Deletion VIA MUNICIPAL	MAP C, SEGMENT
CHARLOTTE	MECKLENBURG	6/30/2009	SR 1584		HANWAY CT	0.06	System Deletion VIA MUNICIPAL	MAP C, SEGMENT
CHARLOTTE	MECKLENBURG	6/30/2009	SR 1916		COUNTRY LN	0.29	System Deletion VIA MUNICIPAL	MAP D, SEGMENT
CHARLOTTE	MECKLENBURG	6/30/2009	SR 1990		WILSON GLEN DR	0.28	System Deletion VIA MUNICIPAL	MAP E, SEGMENT
CHARLOTTE	MECKLENBURG	6/30/2009	SR 1991		PLEASANT DALE DR	0.29	System Deletion VIA MUNICIPAL	MAP E, SEGMENT
CHARLOTTE	MECKLENBURG	6/30/2009	SR 1992		BUCKVALLEY DR	0.14	System Deletion VIA MUNICIPAL	MAP E, SEGMENT
CHARLOTTE	MECKLENBURG	6/30/2009	SR 1993		ROBANNA CT	0.05	System Deletion VIA MUNICIPAL	MAP E, SEGMENT
CHARLOTTE	MECKLENBURG	6/30/2009	SR 1994		BOARS HEAD CT	0.10	System Deletion VIA MUNICIPAL	MAP E, SEGMENT

MUNICIPAL	COUNTY	APPROVAL DATE	ROUTE NUMBER	PORTION REASSIGNED TO	STREET NAME	LENGTH (miles)	TYPE OF CHANGE	REMARKS (See Attached Map)
CHARLOTTE	MECKLENBURG	6/30/2009	SR 1995		EULER WAY	0.15	System Deletion VIA MUNICIPAL	MAP E, SEGMENT
CHARLOTTE	MECKLENBURG	6/30/2009	SR 2481		HUCKS RD	1.82	System Deletion VIA MUNICIPAL	MAP F, SEGMENT
CHARLOTTE	MECKLENBURG	6/30/2009	SR 2601		RIDGE RD	2.66	System Deletion VIA MUNICIPAL	MAP G, SEGMENT
CHARLOTTE	MECKLENBURG	6/30/2009	SR 2710		REAMS RD	0.16	System Deletion VIA MUNICIPAL	MAP I, SEGMENT
CHARLOTTE	MECKLENBURG	6/30/2009	SR 2806		SAM DEE RD	0.71	System Deletion VIA MUNICIPAL	MAP K, SEGMENT
CHARLOTTE	MECKLENBURG	6/30/2009	SR 2807		BRAWLEY LN	0.12	System Deletion VIA MUNICIPAL	MAP M, SEGMENT
CHARLOTTE	MECKLENBURG	6/30/2009	SR 2821		IRWIN RD	1.05	System Deletion VIA MUNICIPAL	MAP N, SEGMENT
CHARLOTTE	MECKLENBURG	6/30/2009	SR 2825		MOODY RD	0.35	System Deletion VIA MUNICIPAL	MAP O, SEGMENT
CHARLOTTE	MECKLENBURG	6/30/2009	SR 2864		PLEASANT RIDGE RD	0.18	System Deletion VIA MUNICIPAL	MAP Q, SEGMENT
CHARLOTTE	MECKLENBURG	6/30/2009	SR 2865		SARANDON CT	0.06	System Deletion VIA MUNICIPAL	MAP Q, SEGMENT
CHARLOTTE	MECKLENBURG	6/30/2009	SR 2866		CROSSTIMBERS DR	0.47	System Deletion VIA MUNICIPAL	MAP P, SEGMENT
CHARLOTTE	MECKLENBURG	6/30/2009	SR 2867		HIGHTIMBERS CT	0.06	System Deletion VIA MUNICIPAL	MAP Q, SEGMENT
CHARLOTTE	MECKLENBURG	6/30/2009	SR 2868		RIDGETOP TR	0.29	System Deletion VIA MUNICIPAL	MAP P, SEGMENT
CHARLOTTE	MECKLENBURG	6/30/2009	SR 2869		GRAY BIRCH CT	0.07	System Deletion VIA MUNICIPAL	MAP Q, SEGMENT

MUNICIPAL	COUNTY	APPROVAL DATE	ROUTE NUMBER	PORTION REASSIGNED TO	STREET NAME	LENGTH (miles)	TYPE OF CHANGE	REMARKS (See Attached Map)
CHARLOTTE	MECKLENBURG	6/30/2009	SR 2870		WIN HOLLOW CT	0.09	System Deletion VIA MUNICIPAL	MAP Q, SEGMENT
CHARLOTTE	MECKLENBURG	6/30/2009	SR 2871		SUNDEW CT	0.04	System Deletion VIA MUNICIPAL	MAP Q, SEGMENT
CHARLOTTE	MECKLENBURG	6/30/2009	SR 2872		HORSESHOE BEND	0.10	System Deletion VIA MUNICIPAL	MAP Q, SEGMENT
CHARLOTTE	MECKLENBURG	6/30/2009	SR 2873		NEW GARDEN CT	0.06	System Deletion VIA MUNICIPAL	MAP P, SEGMENT
CHARLOTTE	MECKLENBURG	6/30/2009	SR 3009		CASA LYNDA LN	0.17	System Deletion VIA MUNICIPAL	MAP P, SEGMENT
CHARLOTTE	MECKLENBURG	6/30/2009	SR 3015		BROOKWOOD RD	0.75	System Deletion VIA MUNICIPAL	MAP R, SEGMENT
CHARLOTTE	MECKLENBURG	6/30/2009	SR 3033		NOLESGATE RD	0.28	System Deletion VIA MUNICIPAL	MAP P, SEGMENT
CHARLOTTE	MECKLENBURG	6/30/2009	SR 3034		CASA LAKE DR	0.10	System Deletion VIA MUNICIPAL	MAP Q, SEGMENT
CHARLOTTE	MECKLENBURG	6/30/2009	SR 3035		PINENOLL LN	0.10	System Deletion VIA MUNICIPAL	MAP P, SEGMENT
CHARLOTTE	MECKLENBURG	6/30/2009	SR 3036		PINENOLL LN	0.10	System Deletion VIA MUNICIPAL	MAP Q, SEGMENT
CHARLOTTE	MECKLENBURG	6/30/2009	SR 3077		WILLIAM WILEY DR	0.25	System Deletion VIA MUNICIPAL	MAP P, SEGMENT
CHARLOTTE	MECKLENBURG	6/30/2009	SR 4513		WILANN DR	0.21	System Deletion VIA MUNICIPAL	MAP T, SEGMENT
CHARLOTTE	MECKLENBURG	6/30/2009	SR 4538		ACORN OAKS RD	0.08	System Deletion VIA MUNICIPAL	MAP R, SEGMENT
CHARLOTTE	MECKLENBURG	6/30/2009	SR 4539		CAROL ANN DR	0.14	System Deletion VIA MUNICIPAL	MAP R, SEGMENT

MUNICIPAL	COUNTY	APPROVAL DATE	ROUTE NUMBER	PORTION REASSIGNED TO	STREET NAME	LENGTH (miles)	TYPE OF CHANGE	REMARKS (See Attached Map)
CHARLOTTE	MECKLENBURG	6/30/2009	SR 4540		BEGONIA DR	0.28	System Deletion VIA MUNICIPAL	MAP R, SEGMENT
CHARLOTTE	MECKLENBURG	6/30/2009	SR 4649		POWELL RD	0.11	System Deletion VIA MUNICIPAL	MAP U, SEGMENT
CHARLOTTE	MECKLENBURG	6/30/2009	SR 4661		LUDELL LN	0.17	System Deletion VIA MUNICIPAL	MAP N, SEGMENT
CHARLOTTE	MECKLENBURG	6/30/2009	SR 4665		STEEPLETON WAY	0.62	System Deletion VIA MUNICIPAL	MAP P, SEGMENT
CHARLOTTE	MECKLENBURG	6/30/2009	SR 4666		FOUR FARMS RD	0.12	System Deletion VIA MUNICIPAL	MAP Q, SEGMENT
CHARLOTTE	MECKLENBURG	6/30/2009	SR 4667		LAZY DR	0.05	System Deletion VIA MUNICIPAL	MAP Q, SEGMENT
CHARLOTTE	MECKLENBURG	6/30/2009	SR 4668		WILLOWGLEN TRAIL	0.47	System Deletion VIA MUNICIPAL	MAP Q, SEGMENT
CHARLOTTE	MECKLENBURG	6/30/2009	SR 4669		FOREST MANOR CT	0.08	System Deletion VIA MUNICIPAL	MAP Q, SEGMENT
CHARLOTTE	MECKLENBURG	6/30/2009	SR 4678		BELLINGHAM LN	0.47	System Deletion VIA MUNICIPAL	MAP R, SEGMENT
CHARLOTTE	MECKLENBURG	6/30/2009	SR 4679		SILCHESTER LN	0.35	System Deletion VIA MUNICIPAL	MAP R, SEGMENT
CHARLOTTE	MECKLENBURG	6/30/2009	SR 4680		CHILTERN HILLS TRAIL	0.21	System Deletion VIA MUNICIPAL	MAP S, SEGMENT
CHARLOTTE	MECKLENBURG	6/30/2009	SR 4797		CARISBROOK LN	0.07	System Deletion VIA MUNICIPAL	MAP W, SEGMENT
CHARLOTTE	MECKLENBURG	6/30/2009	SR 4920		TAMARRON DR	0.31	System Deletion VIA MUNICIPAL	MAP W, SEGMENT
CHARLOTTE	MECKLENBURG	6/30/2009	SR 5003		BODENHAM CT	0.07	System Deletion VIA MUNICIPAL	MAP S, SEGMENT

MUNICIPAL	COUNTY	APPROVAL DATE	ROUTE NUMBER	PORTION REASSIGNED TO	STREET NAME	LENGTH (miles)	TYPE OF CHANGE	REMARKS (See Attached Map)
CHARLOTTE	MECKLENBURG	6/30/2009	SR 5028		BROOKSTEAD DR	0.38	System Deletion VIA MUNICIPAL	MAP X, SEGMENT
CHARLOTTE	MECKLENBURG	6/30/2009	SR 5029		CALGARY DR	0.12	System Deletion VIA MUNICIPAL	MAP X, SEGMENT
CHARLOTTE	MECKLENBURG	6/30/2009	SR 5030		BRAMPTON DR	0.10	System Deletion VIA MUNICIPAL	MAP X, SEGMENT
CHARLOTTE	MECKLENBURG	6/30/2009	SR 5031		NORKETT DR	0.12	System Deletion VIA MUNICIPAL	MAP X, SEGMENT
CHARLOTTE	MECKLENBURG	6/30/2009	SR 5035		LEMSFORD WAY	0.21	System Deletion VIA MUNICIPAL	MAP S, SEGMENT
CHARLOTTE	MECKLENBURG	6/30/2009	SR 5036		REMFORD CT	0.07	System Deletion VIA MUNICIPAL	MAP S, SEGMENT
CHARLOTTE	MECKLENBURG	6/30/2009	SR 5037		WITHAM PASSAGE	0.26	System Deletion VIA MUNICIPAL	MAP S, SEGMENT
CHARLOTTE	MECKLENBURG	6/30/2009	SR 5038		SOUTH DOWNS TRAIL	0.12	System Deletion VIA MUNICIPAL	MAP S, SEGMENT
CHARLOTTE	MECKLENBURG	6/30/2009	SR 5039		BRADENBURY CT	0.08	System Deletion VIA MUNICIPAL	MAP S, SEGMENT
CHARLOTTE	MECKLENBURG	6/30/2009	SR 5040		WINTERWOOD PL	0.03	System Deletion VIA MUNICIPAL	MAP M, SEGMENT
CHARLOTTE	MECKLENBURG	6/30/2009	SR 5041		SNOWFLAKE CT	0.09	System Deletion VIA MUNICIPAL	MAP M, SEGMENT
CHARLOTTE	MECKLENBURG	6/30/2009	SR 5042		WONDERLAND CT	0.05	System Deletion VIA MUNICIPAL	MAP M, SEGMENT
CHARLOTTE	MECKLENBURG	6/30/2009	SR 5043		FIRESIDE LN	0.09	System Deletion VIA MUNICIPAL	MAP M, SEGMENT
CHARLOTTE	MECKLENBURG	6/30/2009	SR 5044		CHADBURN LN	0.09	System Deletion VIA MUNICIPAL	MAP X, SEGMENT

MUNICIPAL	COUNTY	APPROVAL DATE	ROUTE NUMBER	PORTION REASSIGNED TO	STREET NAME	LENGTH (miles)	TYPE OF CHANGE	REMARKS (See Attached Map)
CHARLOTTE	MECKLENBURG	6/30/2009	SR 5045		BOWSBY CT	0.03	System Deletion VIA MUNICIPAL	MAP X, SEGMENT
CHARLOTTE	MECKLENBURG	6/30/2009	SR 5046		BROCKLEY CT	0.06	System Deletion VIA MUNICIPAL	MAP X, SEGMENT
CHARLOTTE	MECKLENBURG	6/30/2009	SR 5047		CAMBRIDGE COMMONS DR	1.28	System Deletion VIA MUNICIPAL	MAP J, SEGMENT
CHARLOTTE	MECKLENBURG	6/30/2009	SR 5048		KIRKLEY GLEN LN	0.22	System Deletion VIA MUNICIPAL	MAP K, SEGMENT
CHARLOTTE	MECKLENBURG	6/30/2009	SR 5049		HORNWOOD DR	0.60	System Deletion VIA MUNICIPAL	MAP J, SEGMENT
CHARLOTTE	MECKLENBURG	6/30/2009	SR 5059		BEDFORD GREEN LN	0.13	System Deletion VIA MUNICIPAL	MAP L, SEGMENT
CHARLOTTE	MECKLENBURG	6/30/2009	SR 5060		FINDON PL	0.03	System Deletion VIA MUNICIPAL	MAP L, SEGMENT
CHARLOTTE	MECKLENBURG	6/30/2009	SR 5061		ROCESTER DR	0.08	System Deletion VIA MUNICIPAL	MAP L, SEGMENT
CHARLOTTE	MECKLENBURG	6/30/2009	SR 5062		KISHORN CT	0.13	System Deletion VIA MUNICIPAL	MAP L, SEGMENT
CHARLOTTE	MECKLENBURG	6/30/2009	SR 5063		LANGLEY MILL CT	0.11	System Deletion VIA MUNICIPAL	MAP L, SEGMENT
CHARLOTTE	MECKLENBURG	6/30/2009	SR 5064		DAVENTRY PL	0.03	System Deletion VIA MUNICIPAL	MAP L, SEGMENT
CHARLOTTE	MECKLENBURG	6/30/2009	SR 5065		LOCKERBIE LN	0.22	System Deletion VIA MUNICIPAL	MAP L, SEGMENT
CHARLOTTE	MECKLENBURG	6/30/2009	SR 5066		LOVENDEN LN	0.02	System Deletion VIA MUNICIPAL	MAP J, SEGMENT
CHARLOTTE	MECKLENBURG	6/30/2009	SR 5081		CASTLE GARDEN LN	0.25	System Deletion VIA MUNICIPAL	MAP M, SEGMENT

MUNICIPAL	COUNTY	APPROVAL DATE	ROUTE NUMBER	PORTION REASSIGNED TO	STREET NAME	LENGTH (miles)	TYPE OF CHANGE	REMARKS (See Attached Map)
CHARLOTTE	MECKLENBURG	6/30/2009	SR 5082		DRAWBRIDGE DR	0.24	System Deletion VIA MUNICIPAL	MAP M, SEGMENT
CHARLOTTE	MECKLENBURG	6/30/2009	SR 5094		BRAWLEY LANE WEST	0.40	System Deletion VIA MUNICIPAL	MAP J, SEGMENT
CHARLOTTE	MECKLENBURG	6/30/2009	SR 5095		GATWICK CT	0.03	System Deletion VIA MUNICIPAL	MAP K, SEGMENT
CHARLOTTE	MECKLENBURG	6/30/2009	SR 5096		EAKER CT	0.06	System Deletion VIA MUNICIPAL	MAP L, SEGMENT
CHARLOTTE	MECKLENBURG	6/30/2009	SR 5097		STONE ABBEY PL	0.12	System Deletion VIA MUNICIPAL	MAP K, SEGMENT
CHARLOTTE	MECKLENBURG	6/30/2009	SR 5098		DUCKWOOD LN	0.08	System Deletion VIA MUNICIPAL	MAP K, SEGMENT
CHARLOTTE	MECKLENBURG	6/30/2009	SR 5099		SATTERWYTHE LN	0.17	System Deletion VIA MUNICIPAL	MAP R, SEGMENT
CHARLOTTE	MECKLENBURG	6/30/2009	SR 5176		PALOMINO CT	0.03	System Deletion VIA MUNICIPAL	MAP Y, SEGMENT
CHARLOTTE	MECKLENBURG	6/30/2009	SR 5385		OLD SUGAR CREEK RD	0.38	System Deletion VIA MUNICIPAL	MAP Z, SEGMENT
CHARLOTTE	MECKLENBURG	6/30/2009	SR 5491		CORSAIR CT	0.02	System Deletion VIA MUNICIPAL	MAP AA, SEGMENT
CHARLOTTE	MECKLENBURG	6/30/2009	SR 5492		DEHAVILLAND DR	0.39	System Deletion VIA MUNICIPAL	MAP AA, SEGMENT
CHARLOTTE	MECKLENBURG	6/30/2009	SR 5493		SILVER DART PL	0.09	System Deletion VIA MUNICIPAL	MAP AA, SEGMENT
CHARLOTTE	MECKLENBURG	6/30/2009	SR 5494		DORNIER CT	0.03	System Deletion VIA MUNICIPAL	MAP AA, SEGMENT
CHARLOTTE	MECKLENBURG	6/30/2009	SR 5507		COACHWOOD CT	0.12	System Deletion VIA MUNICIPAL	MAP Y, SEGMENT

MUNICIPAL	COUNTY	APPROVAL DATE	ROUTE NUMBER	PORTION REASSIGNED TO	STREET NAME	LENGTH (miles)	TYPE OF CHANGE	REMARKS (See Attached Map)
CHARLOTTE	MECKLENBURG	6/30/2009	SR 5811		BODKIN CT	0.19	System Deletion VIA MUNICIPAL	MAP K, SEGMENT
CHARLOTTE	MECKLENBURG	6/30/2009	SR 5812		SPRINGHEAD LN	0.12	System Deletion VIA MUNICIPAL	MAP K, SEGMENT
CHARLOTTE	MECKLENBURG	6/30/2009	SR 5814		LITTLE HAMPTON PL	0.19	System Deletion VIA MUNICIPAL	MAP K, SEGMENT
CHARLOTTE	MECKLENBURG	6/30/2009	SR 5815		BATTLE CT	0.16	System Deletion VIA MUNICIPAL	MAP K, SEGMENT
CHARLOTTE	MECKLENBURG	6/30/2009	SR 5816		MILSTEAD CT	0.04	System Deletion VIA MUNICIPAL	MAP L, SEGMENT
CHARLOTTE	MECKLENBURG	6/30/2009	SR 5818		FLOWERS CT	0.12	System Deletion VIA MUNICIPAL	MAP L, SEGMENT
CHARLOTTE	MECKLENBURG	6/30/2009	SR 5819		BOXFORD CT	0.05	System Deletion VIA MUNICIPAL	MAP L, SEGMENT
CHARLOTTE	MECKLENBURG	6/30/2009	SR 5820		TENDERING CT	0.09	System Deletion VIA MUNICIPAL	MAP L, SEGMENT
CHARLOTTE	MECKLENBURG	6/30/2009	SR 5821		BRISTOL FORD PL	0.14	System Deletion VIA MUNICIPAL	MAP L, SEGMENT
CHARLOTTE	MECKLENBURG	6/30/2009	SR 5822		CRESWELL CT	0.09	System Deletion VIA MUNICIPAL	MAP L, SEGMENT
CHARLOTTE	MECKLENBURG	6/30/2009	SR 5824		ROTHERBY CT	0.03	System Deletion VIA MUNICIPAL	MAP K, SEGMENT
CHARLOTTE	MECKLENBURG	6/30/2009	SR 5825		RIDGEWELL CT	0.08	System Deletion VIA MUNICIPAL	MAP L, SEGMENT
CHARLOTTE	MECKLENBURG	6/30/2009	SR 5827		TIMBERDROP LN	0.65	System Deletion VIA MUNICIPAL	MAP BB, SEGMENT
CHARLOTTE	MECKLENBURG	6/30/2009	SR 5828		CORIANDEY CT	0.05	System Deletion VIA MUNICIPAL	MAP CC, SEGMENT

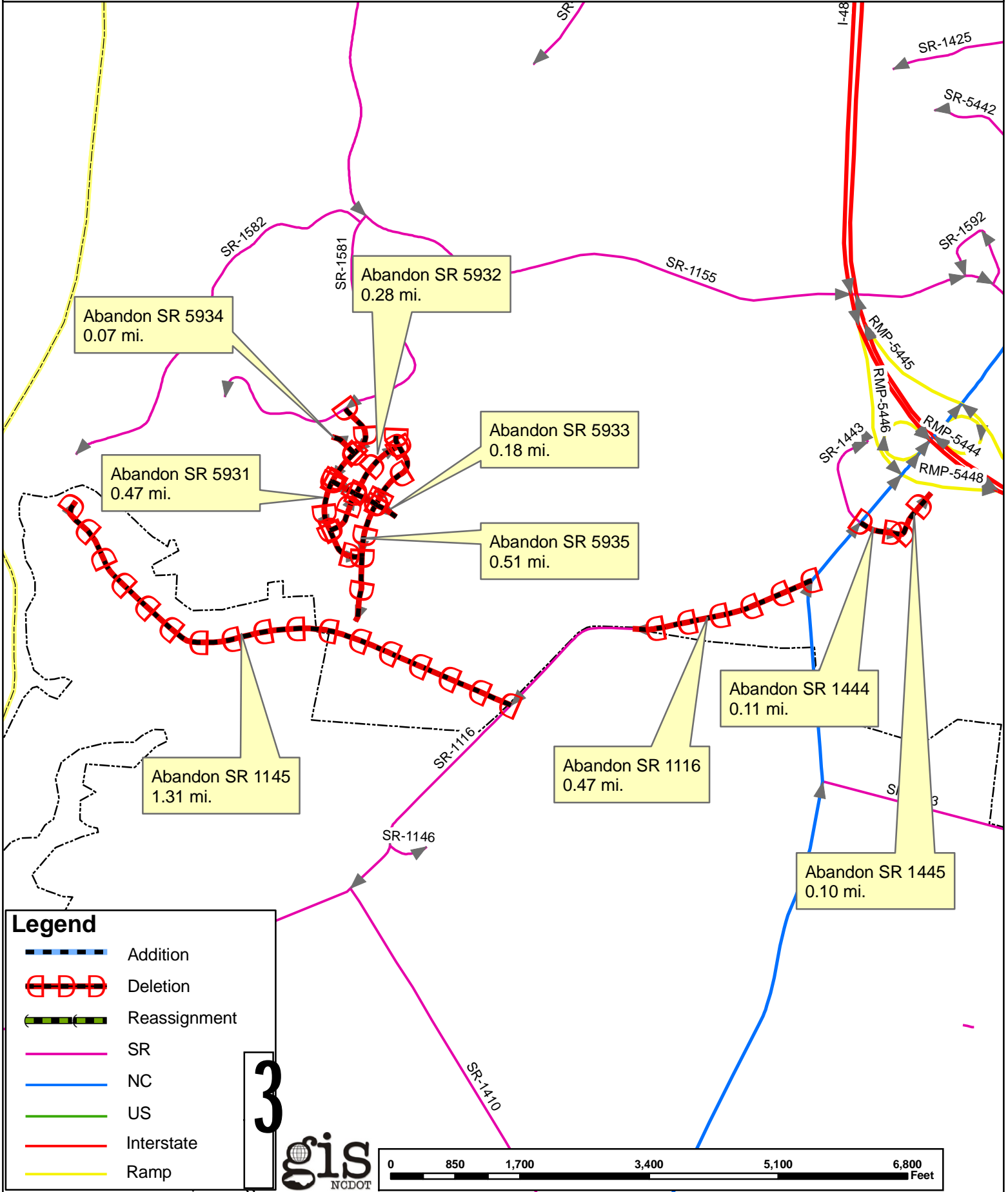
MUNICIPAL	COUNTY	APPROVAL DATE	ROUTE NUMBER	PORTION REASSIGNED TO	STREET NAME	LENGTH (miles)	TYPE OF CHANGE	REMARKS (See Attached Map)
CHARLOTTE	MECKLENBURG	6/30/2009	SR 5829		CALLISON CT	0.12	System Deletion VIA MUNICIPAL	MAP CC, SEGMENT
CHARLOTTE	MECKLENBURG	6/30/2009	SR 5831		CHESTNUT GLEN CT	0.03	System Deletion VIA MUNICIPAL	MAP CC, SEGMENT
CHARLOTTE	MECKLENBURG	6/30/2009	SR 5832		SWEET PLUM DR	0.20	System Deletion VIA MUNICIPAL	MAP BB, SEGMENT
CHARLOTTE	MECKLENBURG	6/30/2009	SR 5833		SCARLET SAGE DR	0.09	System Deletion VIA MUNICIPAL	MAP CC, SEGMENT
CHARLOTTE	MECKLENBURG	6/30/2009	SR 5834		GREEN APPLE DR	0.22	System Deletion VIA MUNICIPAL	MAP BB, SEGMENT
CHARLOTTE	MECKLENBURG	6/30/2009	SR 5835		SUNCREST CT	0.05	System Deletion VIA MUNICIPAL	MAP CC, SEGMENT
CHARLOTTE	MECKLENBURG	6/30/2009	SR 5836		GERANIUM LN	0.03	System Deletion VIA MUNICIPAL	MAP CC, SEGMENT
CHARLOTTE	MECKLENBURG	6/30/2009	SR 5837		STARFLOWER DR	0.16	System Deletion VIA MUNICIPAL	MAP CC, SEGMENT
CHARLOTTE	MECKLENBURG	6/30/2009	SR 5838		PEPPERMINT LN	0.06	System Deletion VIA MUNICIPAL	MAP CC, SEGMENT
CHARLOTTE	MECKLENBURG	6/30/2009	SR 5839		TIGER LILY LN	0.32	System Deletion VIA MUNICIPAL	MAP BB, SEGMENT
CHARLOTTE	MECKLENBURG	6/30/2009	SR 5840		PURPLE THISTLE LN	0.13	System Deletion VIA MUNICIPAL	MAP CC, SEGMENT
CHARLOTTE	MECKLENBURG	6/30/2009	SR 5843		SUNNYFIELD CT	0.02	System Deletion VIA MUNICIPAL	MAP CC, SEGMENT
CHARLOTTE	MECKLENBURG	6/30/2009	SR 5844		SALAMANDER CT	0.05	System Deletion VIA MUNICIPAL	MAP CC, SEGMENT
CHARLOTTE	MECKLENBURG	6/30/2009	SR 5846		FINCASTLE CT	0.07	System Deletion VIA MUNICIPAL	MAP S, SEGMENT

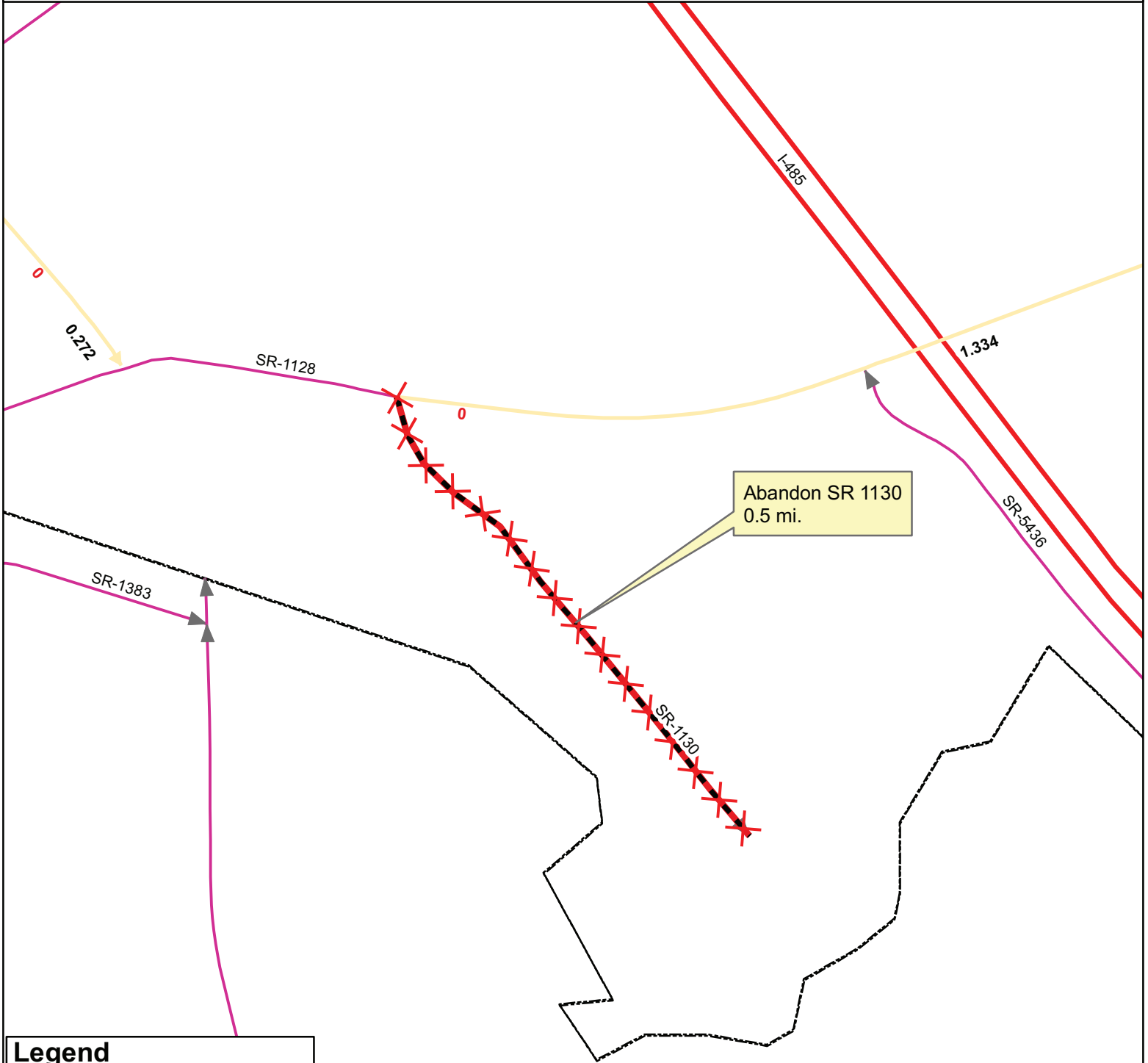
MUNICIPAL	COUNTY	APPROVAL DATE	ROUTE NUMBER	PORTION REASSIGNED TO	STREET NAME	LENGTH (miles)	TYPE OF CHANGE	REMARKS (See Attached Map)
CHARLOTTE	MECKLENBURG	6/30/2009	SR 5847		HUMBER CT	0.04	System Deletion VIA MUNICIPAL	MAP S, SEGMENT
CHARLOTTE	MECKLENBURG	6/30/2009	SR 5848		GREATFORD CT	0.14	System Deletion VIA MUNICIPAL	MAP K, SEGMENT
CHARLOTTE	MECKLENBURG	6/30/2009	SR 5849		COULPORT LN	0.10	System Deletion VIA MUNICIPAL	MAP K, SEGMENT
CHARLOTTE	MECKLENBURG	6/30/2009	SR 5864		GOLD PAN RD	0.25	System Deletion VIA MUNICIPAL	MAP U, SEGMENT
CHARLOTTE	MECKLENBURG	6/30/2009	SR 5865		DULIN CREEK BV	0.24	System Deletion VIA MUNICIPAL	MAP V, SEGMENT
CHARLOTTE	MECKLENBURG	6/30/2009	SR 5866		SLICKROCK CIRCLE	0.03	System Deletion VIA MUNICIPAL	MAP U, SEGMENT
CHARLOTTE	MECKLENBURG	6/30/2009	SR 5867		FOX SWAMP RD	0.22	System Deletion VIA MUNICIPAL	MAP V, SEGMENT
CHARLOTTE	MECKLENBURG	6/30/2009	SR 5868		SANDBOAR ST	0.17	System Deletion VIA MUNICIPAL	MAP V, SEGMENT
CHARLOTTE	MECKLENBURG	6/30/2009	SR 5869		WADING LN	0.03	System Deletion VIA MUNICIPAL	MAP V, SEGMENT
CHARLOTTE	MECKLENBURG	6/30/2009	SR 5870		GARDENIA LN	0.17	System Deletion VIA MUNICIPAL	MAP V, SEGMENT
CHARLOTTE	MECKLENBURG	6/30/2009	SR 5871		STEWARTS CROSSING DR	0.64	System Deletion VIA MUNICIPAL	MAP BB, SEGMENT
CHARLOTTE	MECKLENBURG	6/30/2009	SR 5872		WISBECH CT	0.03	System Deletion VIA MUNICIPAL	MAP CC, SEGMENT
CHARLOTTE	MECKLENBURG	6/30/2009	SR 5873		TRESHAM CT	0.05	System Deletion VIA MUNICIPAL	MAP CC, SEGMENT
CHARLOTTE	MECKLENBURG	6/30/2009	SR 5874		AVENTIDE LN	0.38	System Deletion VIA MUNICIPAL	MAP BB, SEGMENT

MUNICIPAL	COUNTY	APPROVAL DATE	ROUTE NUMBER	PORTION REASSIGNED TO	STREET NAME	LENGTH (miles)	TYPE OF CHANGE	REMARKS (See Attached Map)
CHARLOTTE	MECKLENBURG	6/30/2009	SR 5875		ABSON CT	0.03	System Deletion VIA MUNICIPAL	MAP CC, SEGMENT
CHARLOTTE	MECKLENBURG	6/30/2009	SR 5876		BANYAN CT	0.03	System Deletion VIA MUNICIPAL	MAP CC, SEGMENT
CHARLOTTE	MECKLENBURG	6/30/2009	SR 5877		RAU CT	0.05	System Deletion VIA MUNICIPAL	MAP CC, SEGMENT
CHARLOTTE	MECKLENBURG	6/30/2009	SR 5878		PADSTROW CT	0.04	System Deletion VIA MUNICIPAL	MAP CC, SEGMENT
CHARLOTTE	MECKLENBURG	6/30/2009	SR 5917		WILLIAMS GLEN RD	0.33	System Deletion VIA MUNICIPAL	MAP DD, SEGMENT
CHARLOTTE	MECKLENBURG	6/30/2009	SR 5918		ARABELLA DR	0.11	System Deletion VIA MUNICIPAL	MAP DD, SEGMENT
CHARLOTTE	MECKLENBURG	6/30/2009	SR 5919		LANGDON GATE DR	0.24	System Deletion VIA MUNICIPAL	MAP DD, SEGMENT
CHARLOTTE	MECKLENBURG	6/30/2009	SR 5920		LYNDERWOOD CT	0.04	System Deletion VIA MUNICIPAL	MAP DD, SEGMENT
CHARLOTTE	MECKLENBURG	6/30/2009	SR 5921		TAPESTRY WOODS CT	0.06	System Deletion VIA MUNICIPAL	MAP DD, SEGMENT
CHARLOTTE	MECKLENBURG	6/30/2009	SR 5931		HERMSLEY RD	0.47	System Deletion VIA MUNICIPAL	MAP A, SEGMENT
CHARLOTTE	MECKLENBURG	6/30/2009	SR 5932		SEDGEBURN DR	0.28	System Deletion VIA MUNICIPAL	MAP A, SEGMENT
CHARLOTTE	MECKLENBURG	6/30/2009	SR 5933		GAILLES RD	0.18	System Deletion VIA MUNICIPAL	MAP A, SEGMENT
CHARLOTTE	MECKLENBURG	6/30/2009	SR 5934		ROWE CT	0.07	System Deletion VIA MUNICIPAL	MAP A, SEGMENT
CHARLOTTE	MECKLENBURG	6/30/2009	SR 5935		BARRANDS LN	0.51	System Deletion VIA MUNICIPAL	MAP A, SEGMENT









MUNICIPAL	COUNTY	APPROVAL DATE	ROUTE NUMBER	PORTION REASSIGNED TO	STREET NAME	LENGTH (miles)	TYPE OF CHANGE	REMARKS (See Attached Map)
CHARLOTTE	MECKLENBURG	6/30/2009	SR 6006		BRIAR ROSE CT	0.02	System Deletion VIA MUNICIPAL	MAP H, SEGMENT
CHARLOTTE	MECKLENBURG	6/30/2009	SR 6007		HIGHLAND PARK DR	0.53	System Deletion VIA MUNICIPAL	MAP H, SEGMENT
CHARLOTTE	MECKLENBURG	6/30/2009	SR 6008		DEATON HILL DR	0.30	System Deletion VIA MUNICIPAL	MAP H, SEGMENT
CHARLOTTE	MECKLENBURG	6/30/2009	SR 6009		APPLE GLEN LN	0.13	System Deletion VIA MUNICIPAL	MAP H, SEGMENT
CHARLOTTE	MECKLENBURG	6/30/2009	SR 6010		HAZEL VALLEY CT	0.02	System Deletion VIA MUNICIPAL	MAP H, SEGMENT
CHARLOTTE	MECKLENBURG	6/30/2009	SR 6011		CRADLE LEAF CT	0.04	System Deletion VIA MUNICIPAL	MAP H, SEGMENT
CHARLOTTE	MECKLENBURG	6/30/2009	SR 6012		CRISP WOOD LN	0.08	System Deletion VIA MUNICIPAL	MAP H, SEGMENT
CHARLOTTE	MECKLENBURG	6/30/2009	SR 6013		CRAWFORD BROOK LN	0.08	System Deletion VIA MUNICIPAL	MAP H, SEGMENT
CHARLOTTE	MECKLENBURG	6/30/2009	SR 6014		HUNTERS CREEK CT	0.07	System Deletion VIA MUNICIPAL	MAP H, SEGMENT
CHARLOTTE	MECKLENBURG	6/30/2009	SR 6015		WREN CREEK DR	0.18	System Deletion VIA MUNICIPAL	MAP EE, SEGMENT
CHARLOTTE	MECKLENBURG	6/30/2009	SR 6016		NORTHBRIDGE DR	0.42	System Deletion VIA MUNICIPAL	MAP EE, SEGMENT
CHARLOTTE	MECKLENBURG	6/30/2009	SR 6017		WILDBROOK DR	0.11	System Deletion VIA MUNICIPAL	MAP EE, SEGMENT
CHARLOTTE	MECKLENBURG	6/30/2009	SR 6018		WYNDHAM HILL DR	0.18	System Deletion VIA MUNICIPAL	MAP EE, SEGMENT
CHARLOTTE	MECKLENBURG	6/30/2009	SR 6019		LAUREL RUN DR	0.19	System Deletion VIA MUNICIPAL	MAP EE, SEGMENT

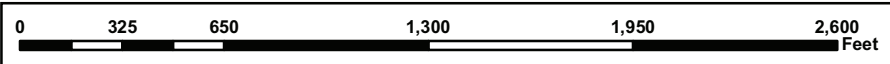
MUNICIPAL	COUNTY	APPROVAL DATE	ROUTE NUMBER	PORTION REASSIGNED TO	STREET NAME	LENGTH (miles)	TYPE OF CHANGE	REMARKS (See Attached Map)
CHARLOTTE	MECKLENBURG	6/30/2009	SR 6020		BEMBRIDGE	0.03	System Deletion VIA MUNICIPAL	MAP EE, SEGMENT
CHARLOTTE	MECKLENBURG	6/30/2009	SR 6021		LEAWOOD RUN CT	0.17	System Deletion VIA MUNICIPAL	MAP EE, SEGMENT

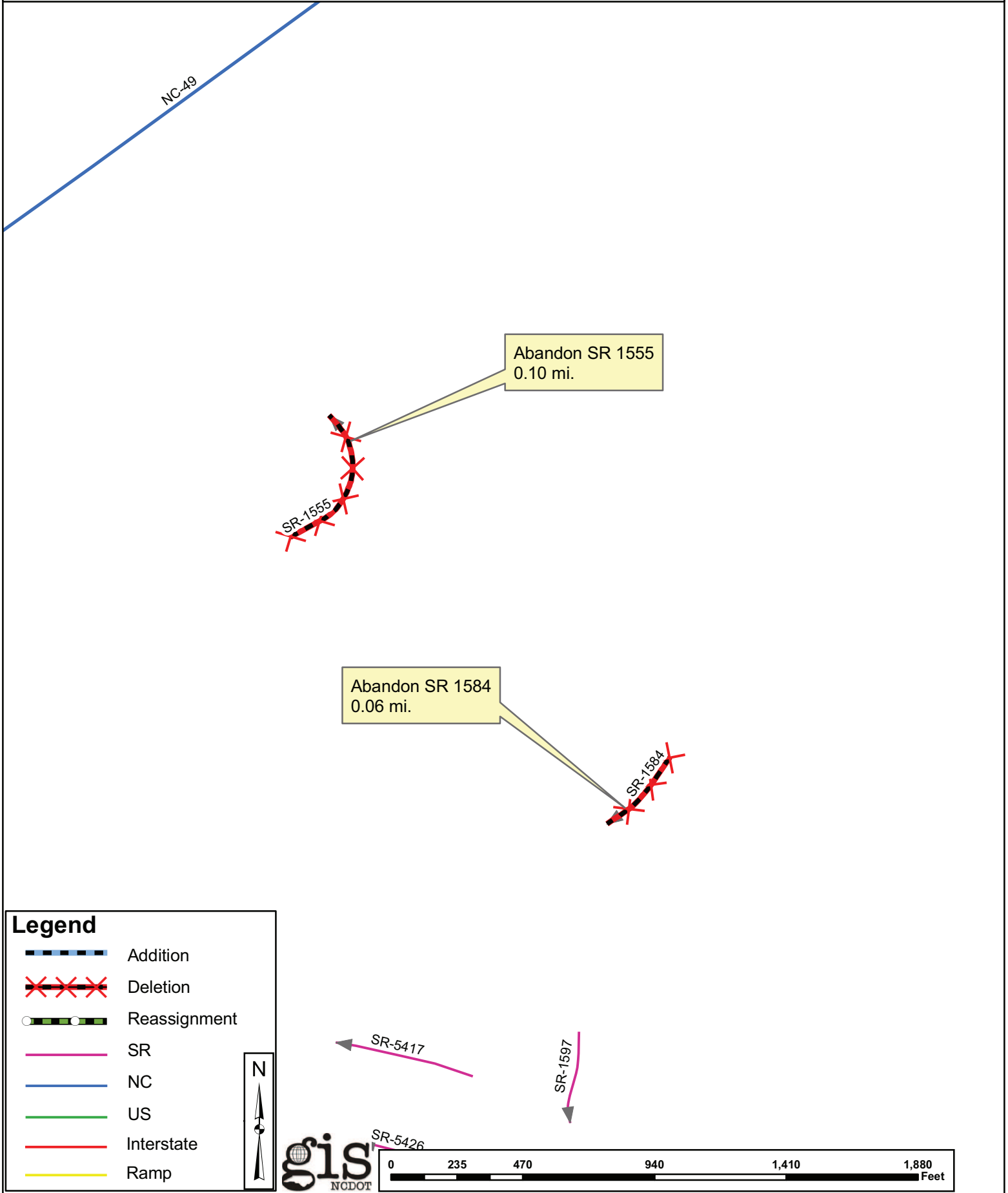


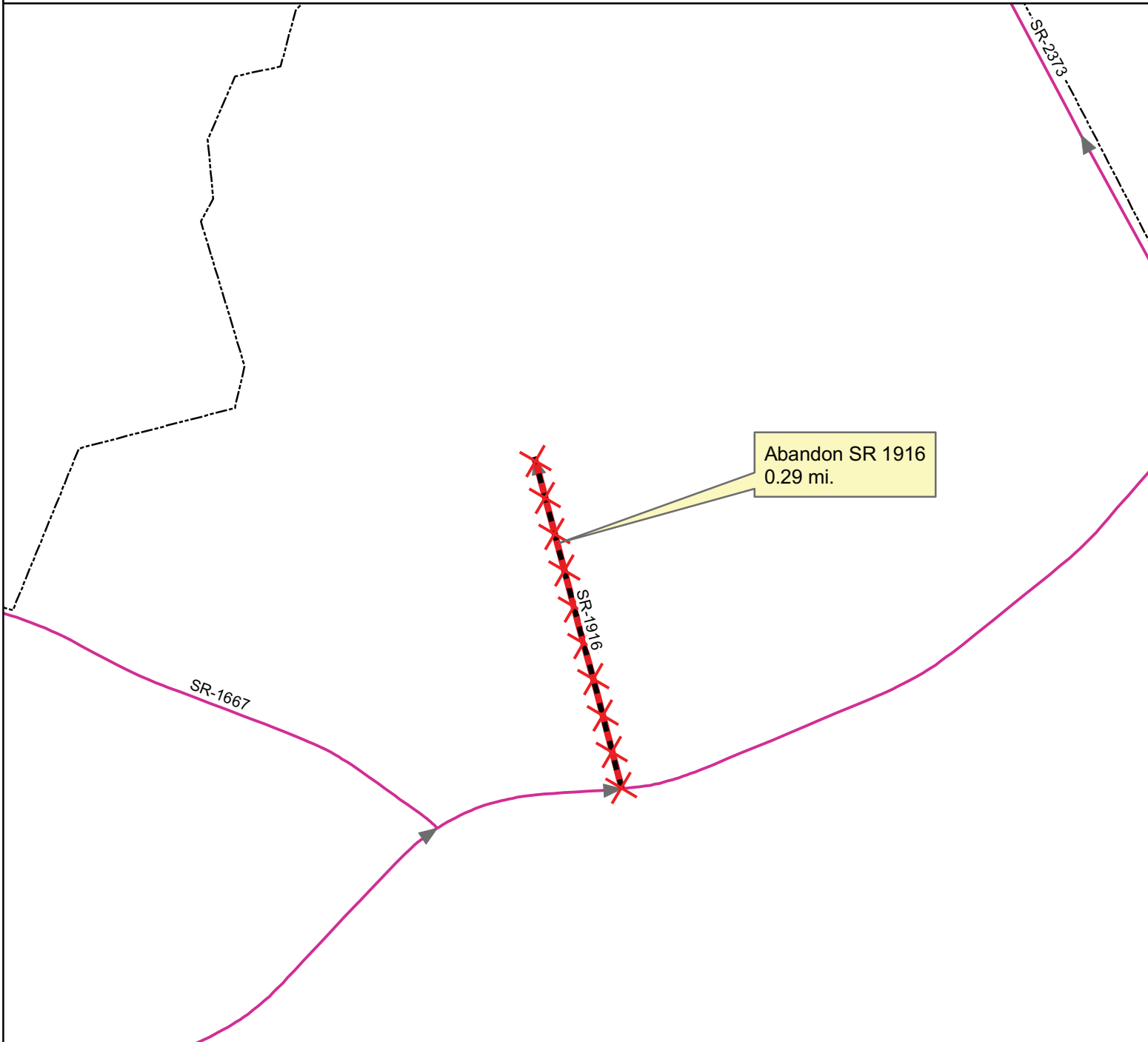


Legend









-  Addition
-  Deletion
-  Reassignment
-  SR
-  NC
-  US
-  Interstate
-  Ramp

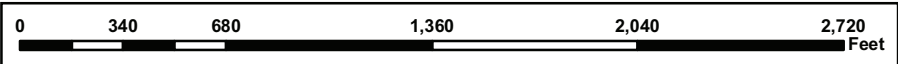


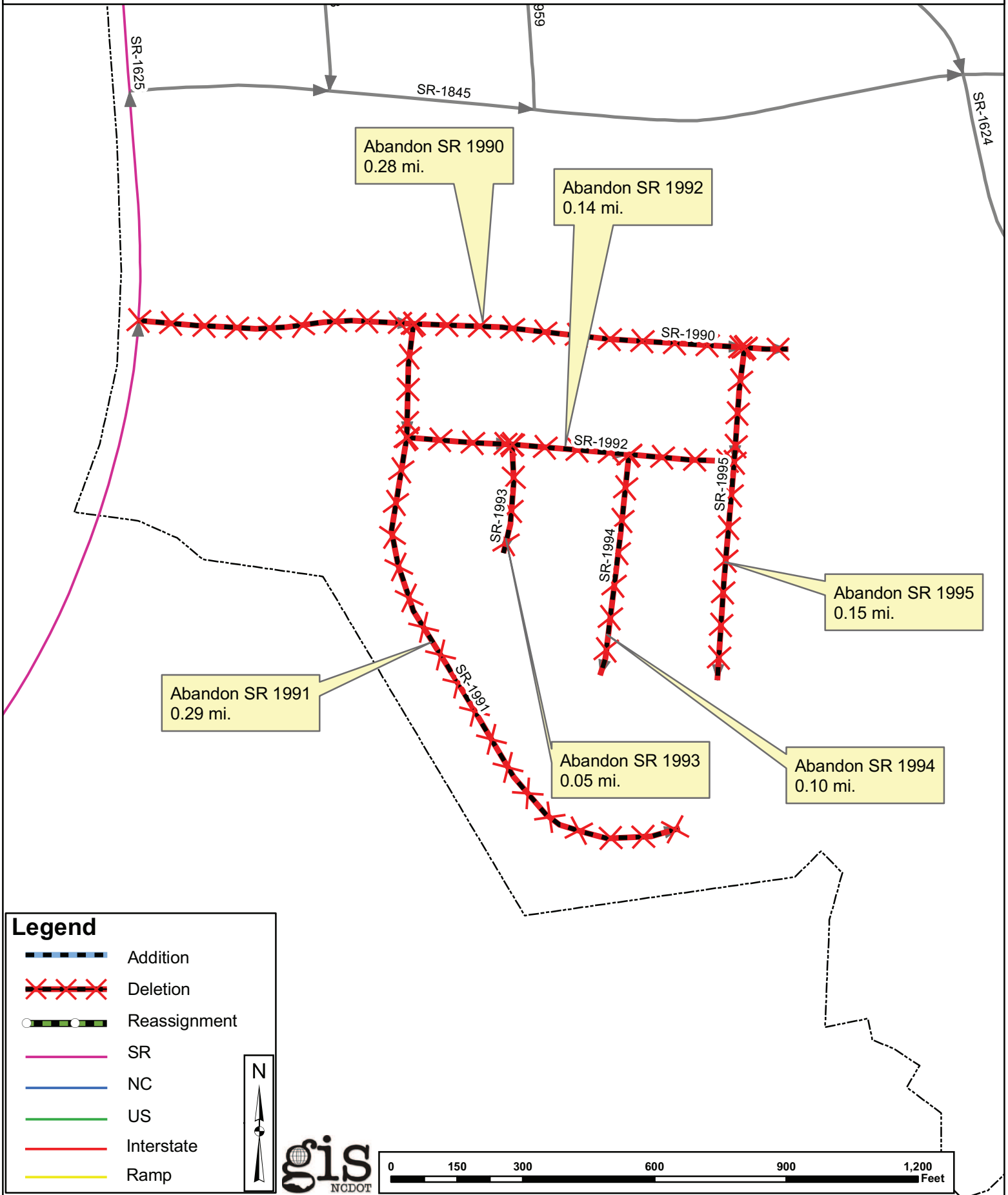












Legend


-  Addition
-  Deletion
-  Reassignment
-  SR
-  NC
-  US
-  Interstate
-  Ramp

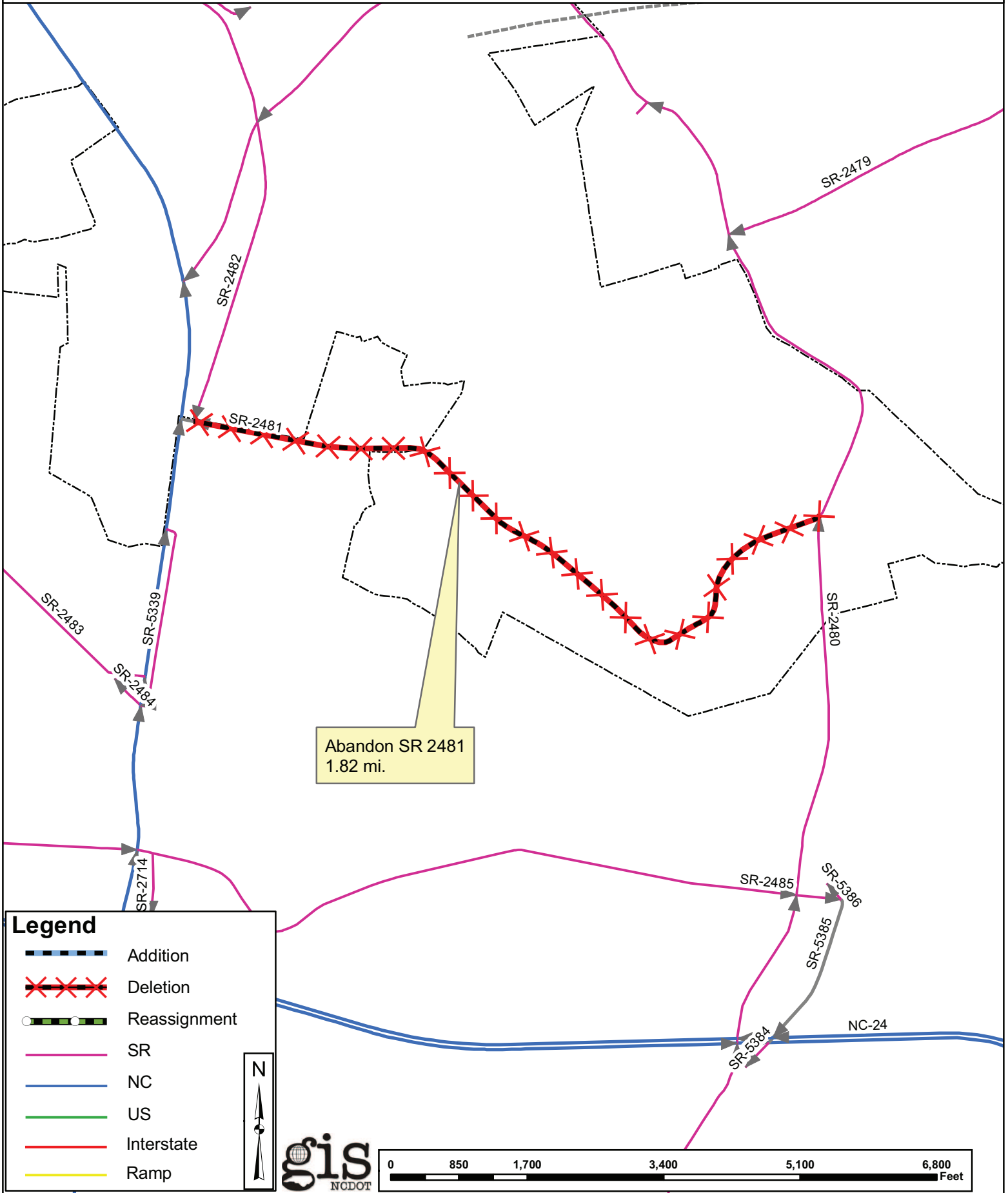


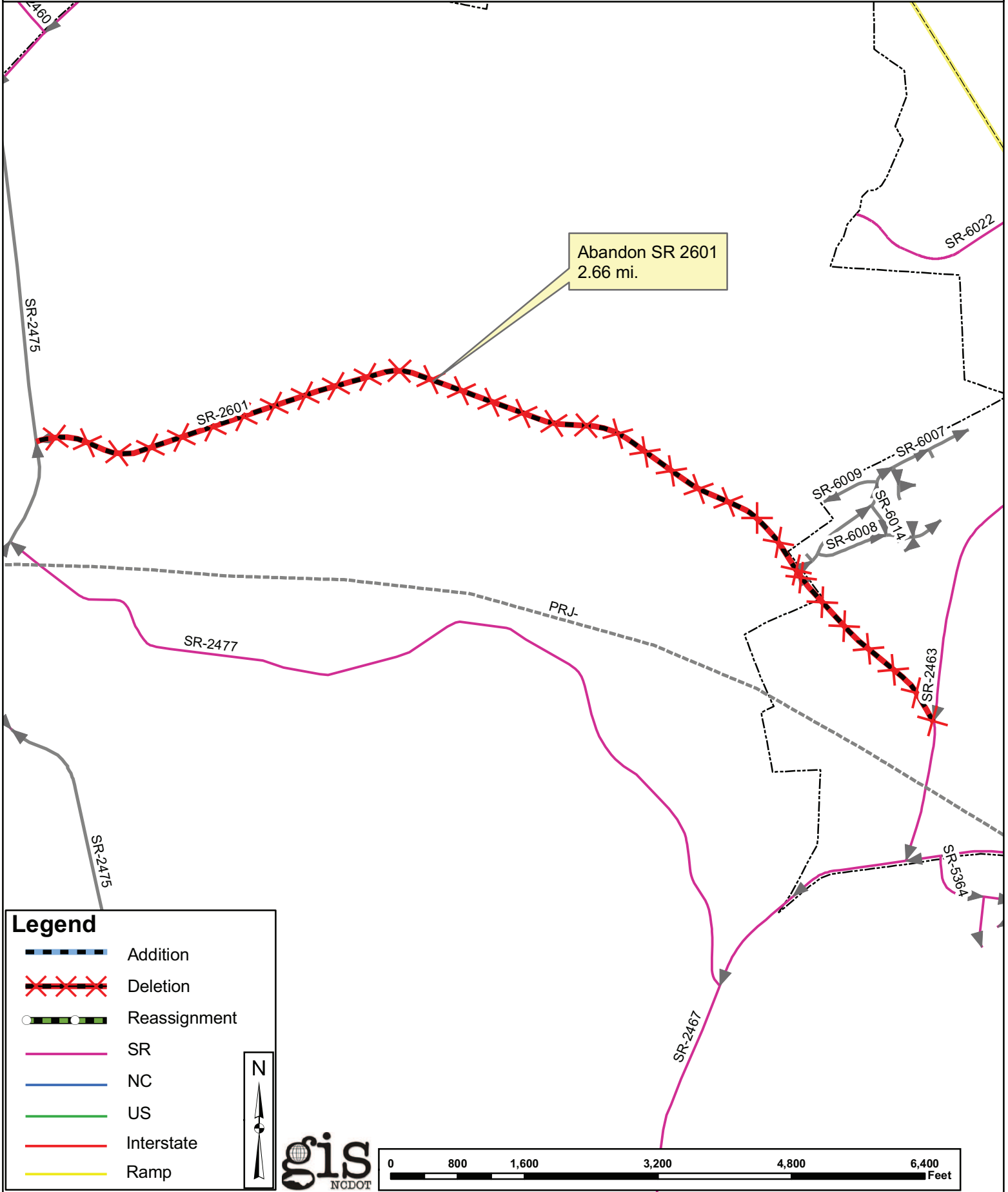


Legend

-  Addition
-  Deletion
-  Reassignment
-  SR
-  NC
-  US
-  Interstate
-  Ramp







Abandon SR 6007
0.53 mi.

Abandon SR 6009
0.13 mi.

Abandon SR 6010
0.02 mi.

Abandon SR 6011
0.04 mi.

Abandon SR 6012
0.08 mi.









Abandon SR 6014
0.07 mi.


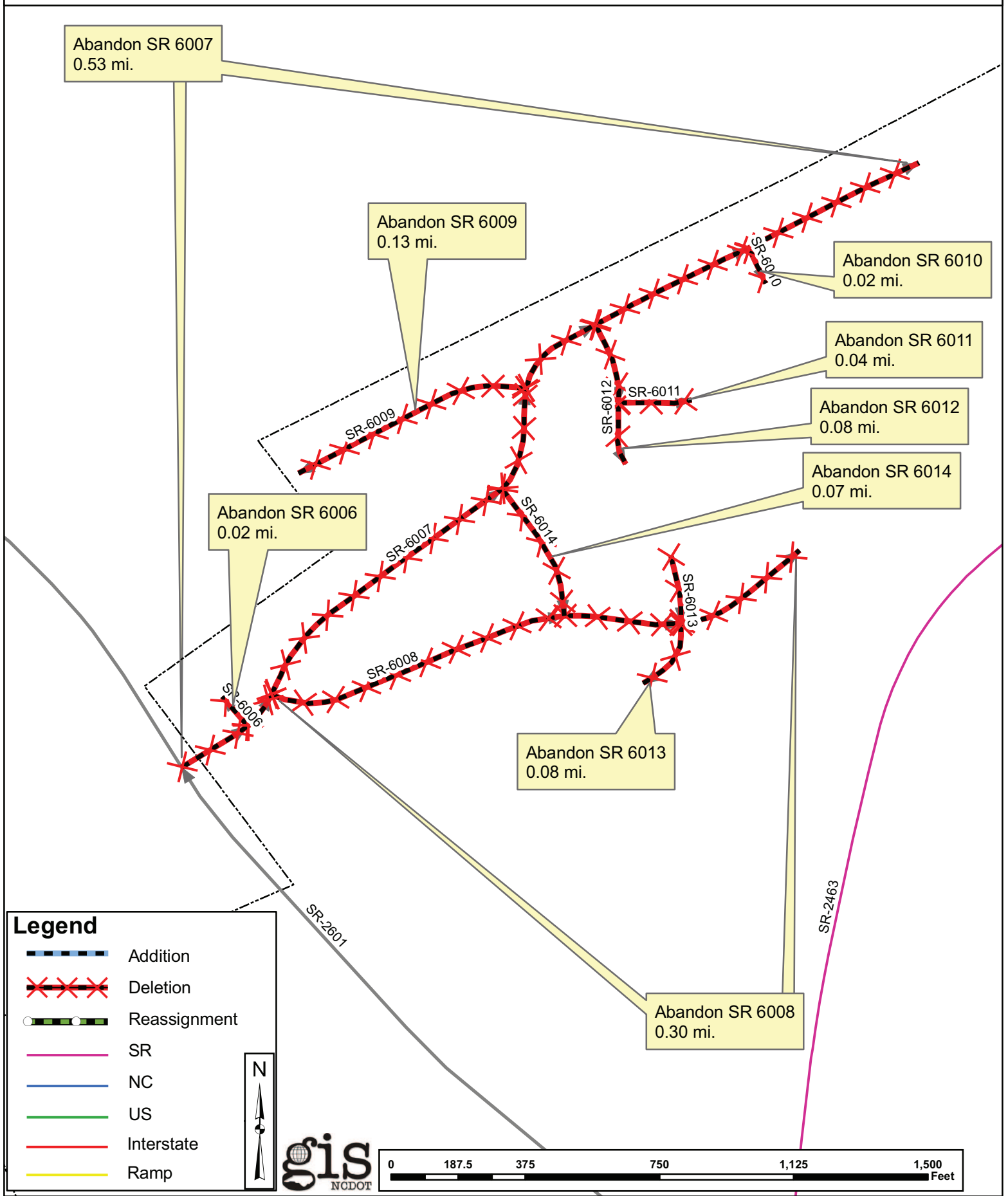
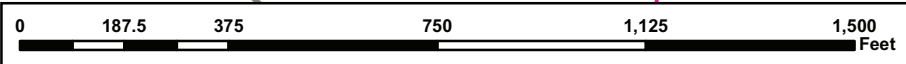
Abandon SR 6006
0.02 mi.

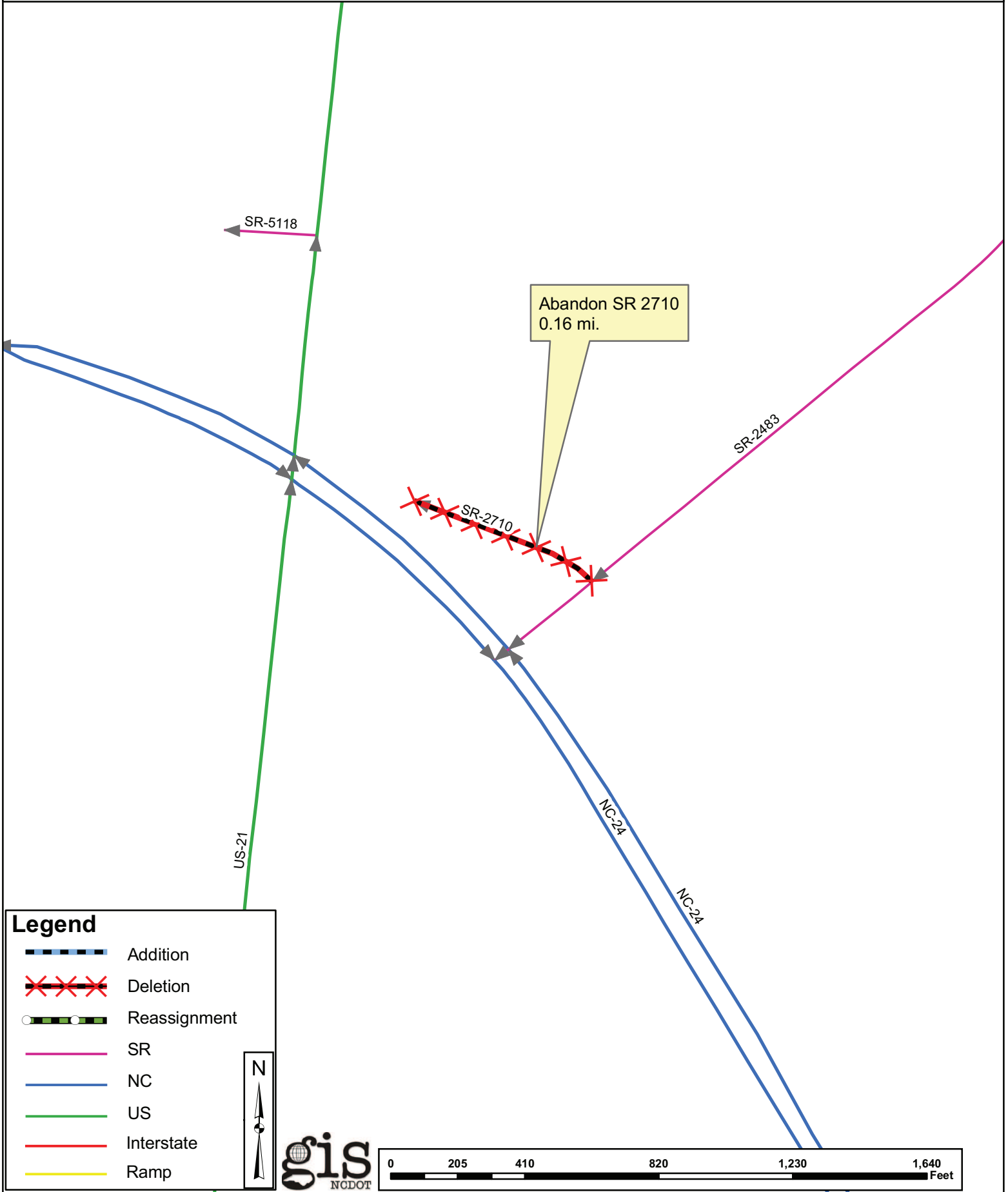
Abandon SR 6013
0.08 mi.

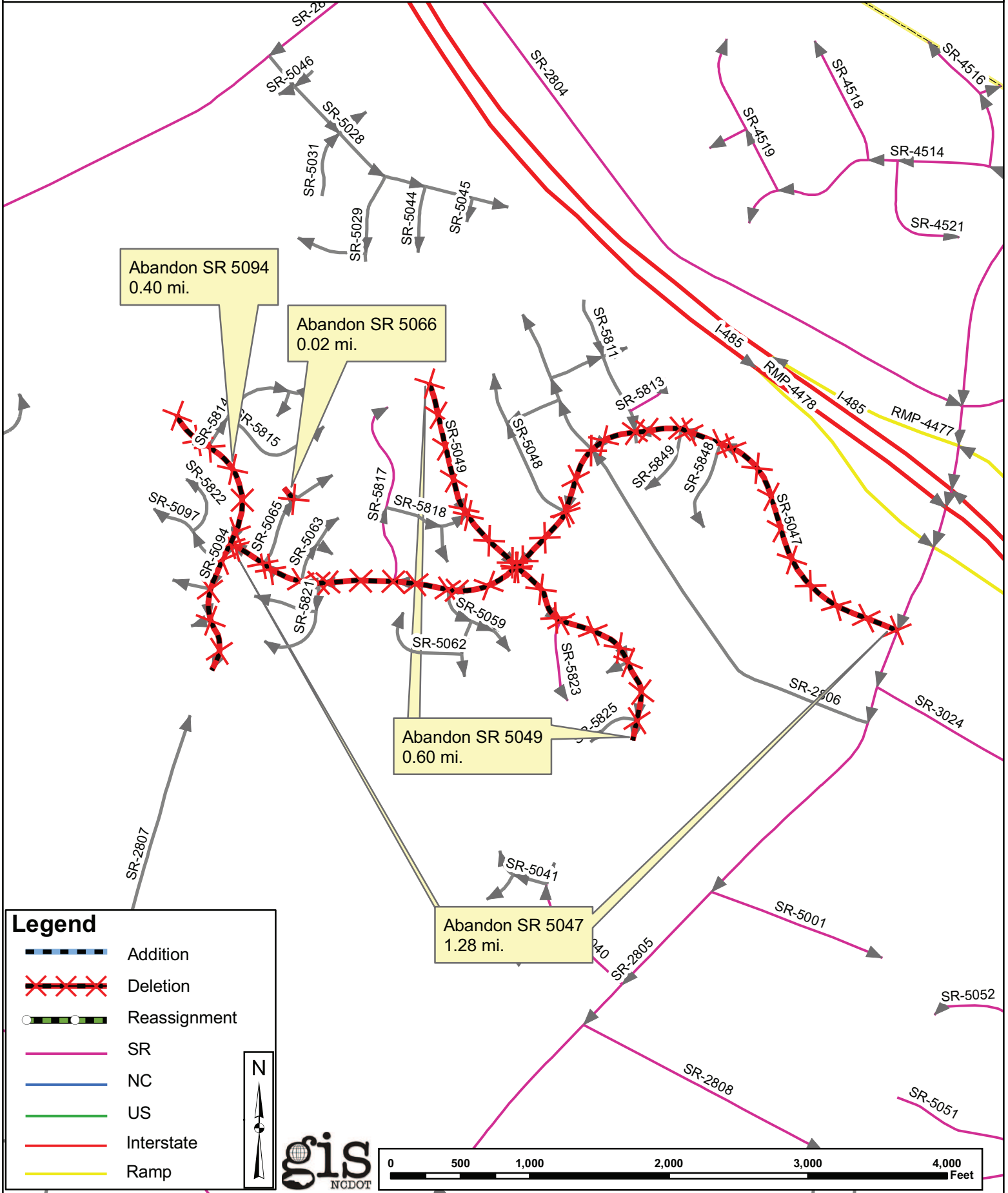
Abandon SR 6008
0.30 mi.

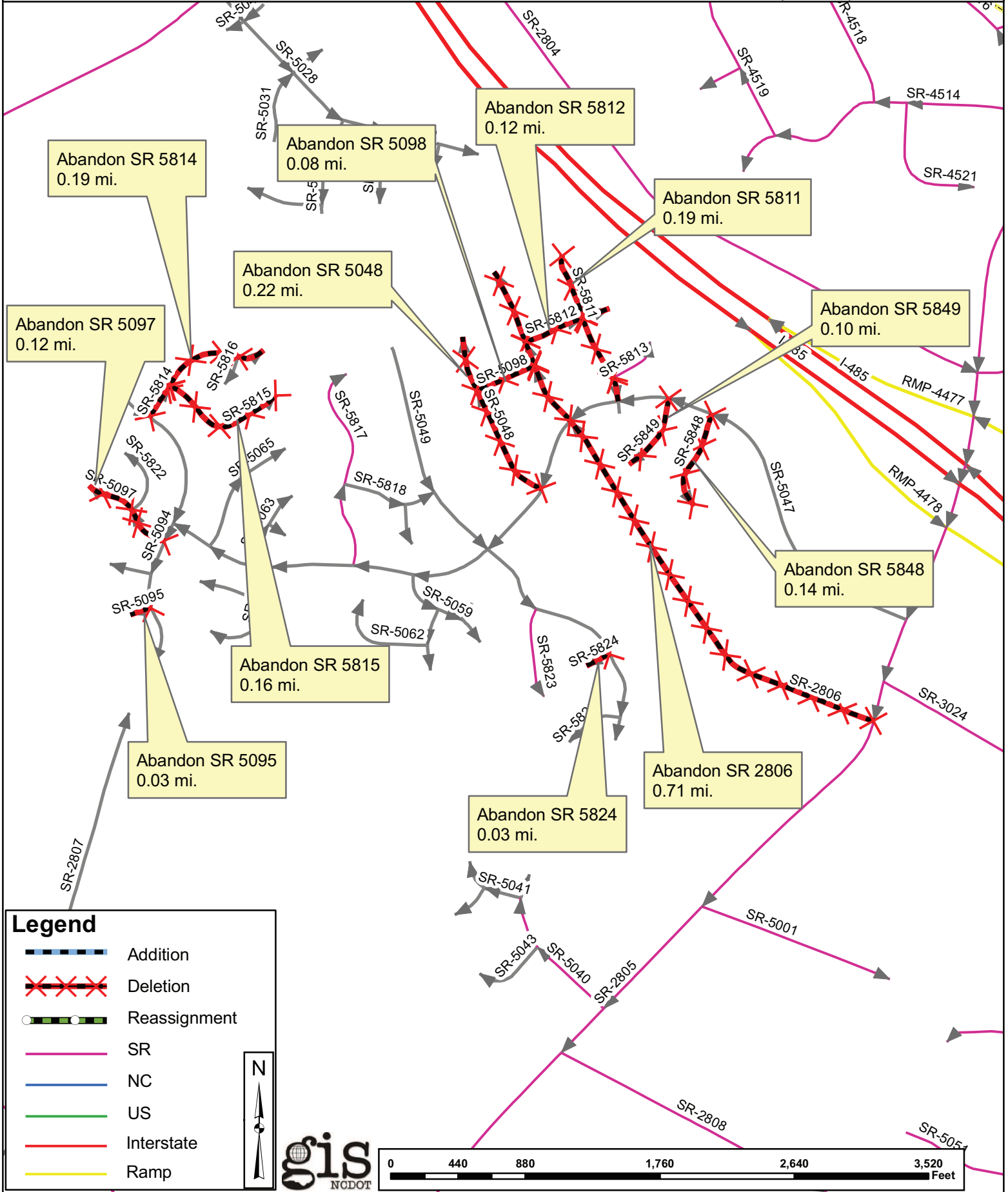
Legend

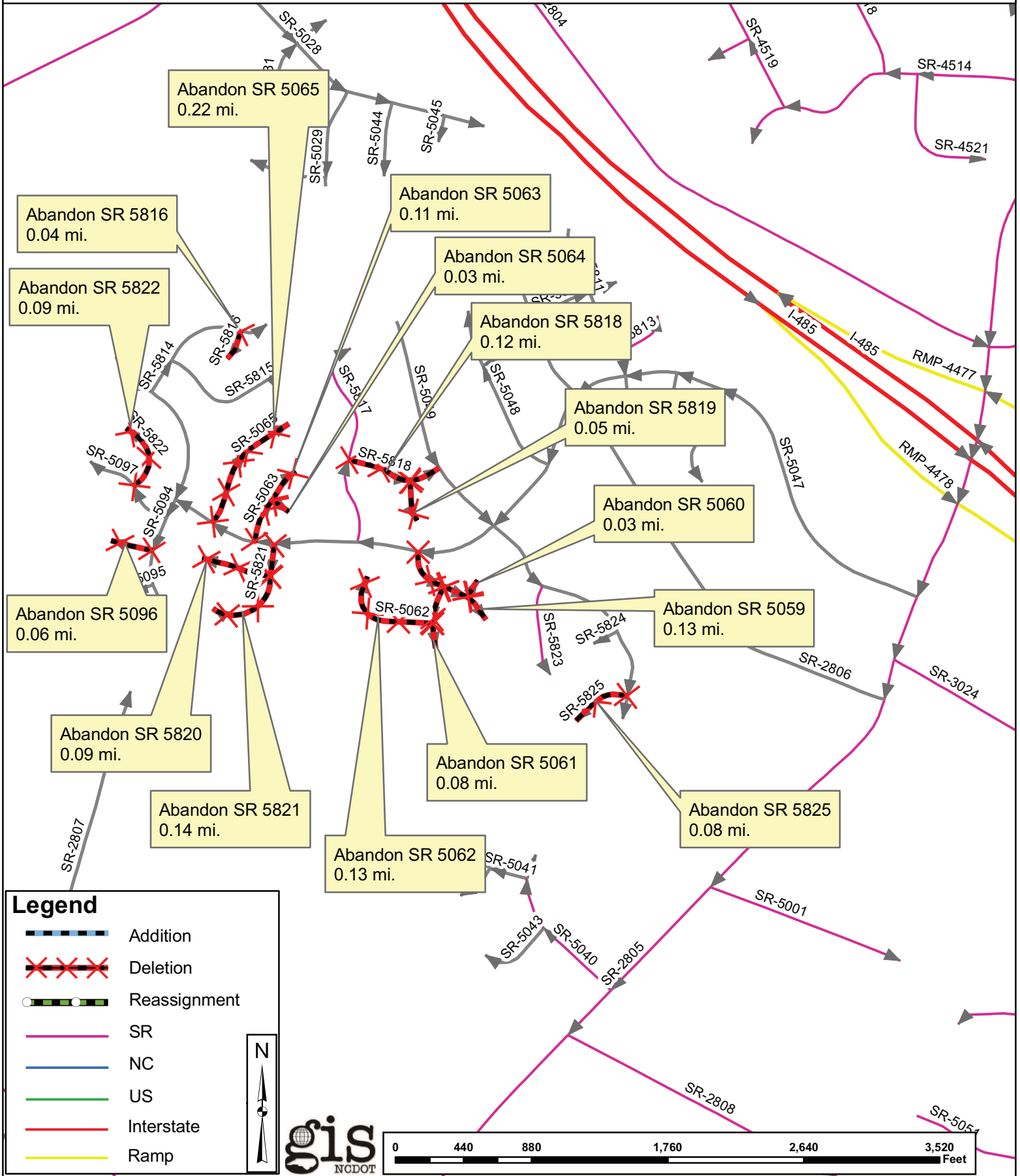
-  Addition
-  Deletion
-  Reassignment
-  SR
-  NC
-  US
-  Interstate
-  Ramp

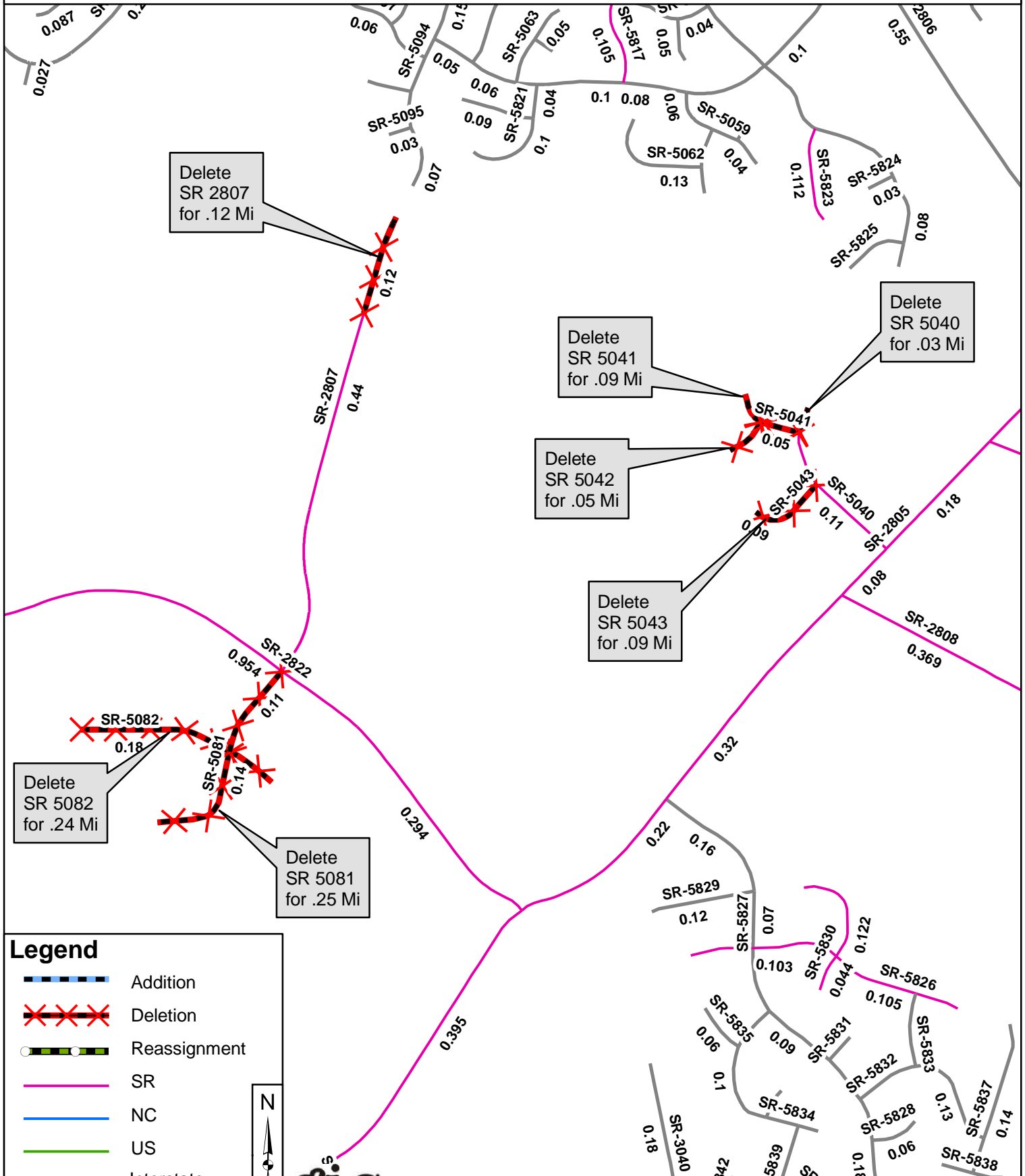








Map M



Delete SR 2807 for .12 Mi

Delete SR 5041 for .09 Mi

Delete SR 5040 for .03 Mi

Delete SR 5042 for .05 Mi

Delete SR 5043 for .09 Mi

Delete SR 5082 for .24 Mi


Delete SR 5081 for .25 Mi

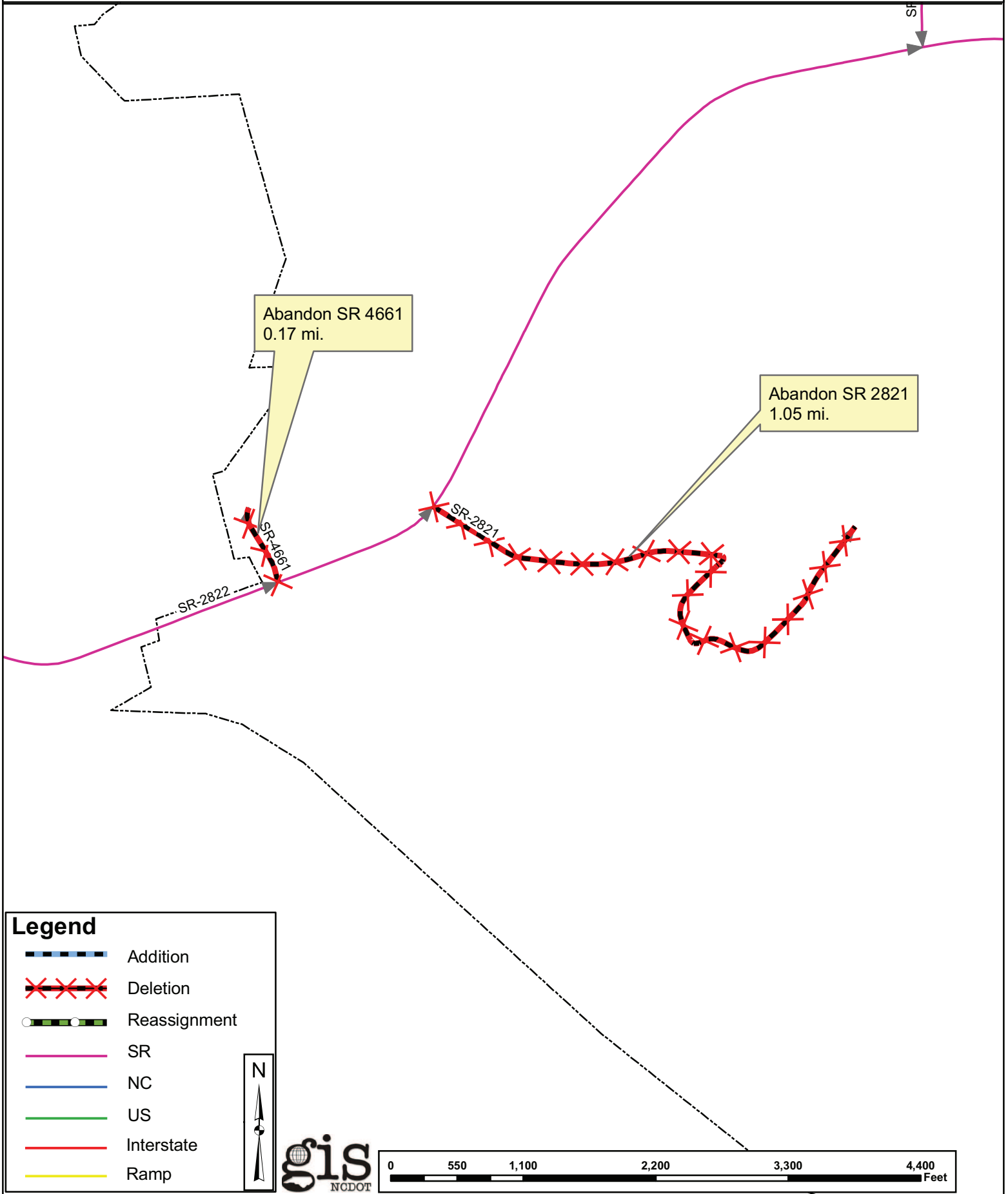
Legend

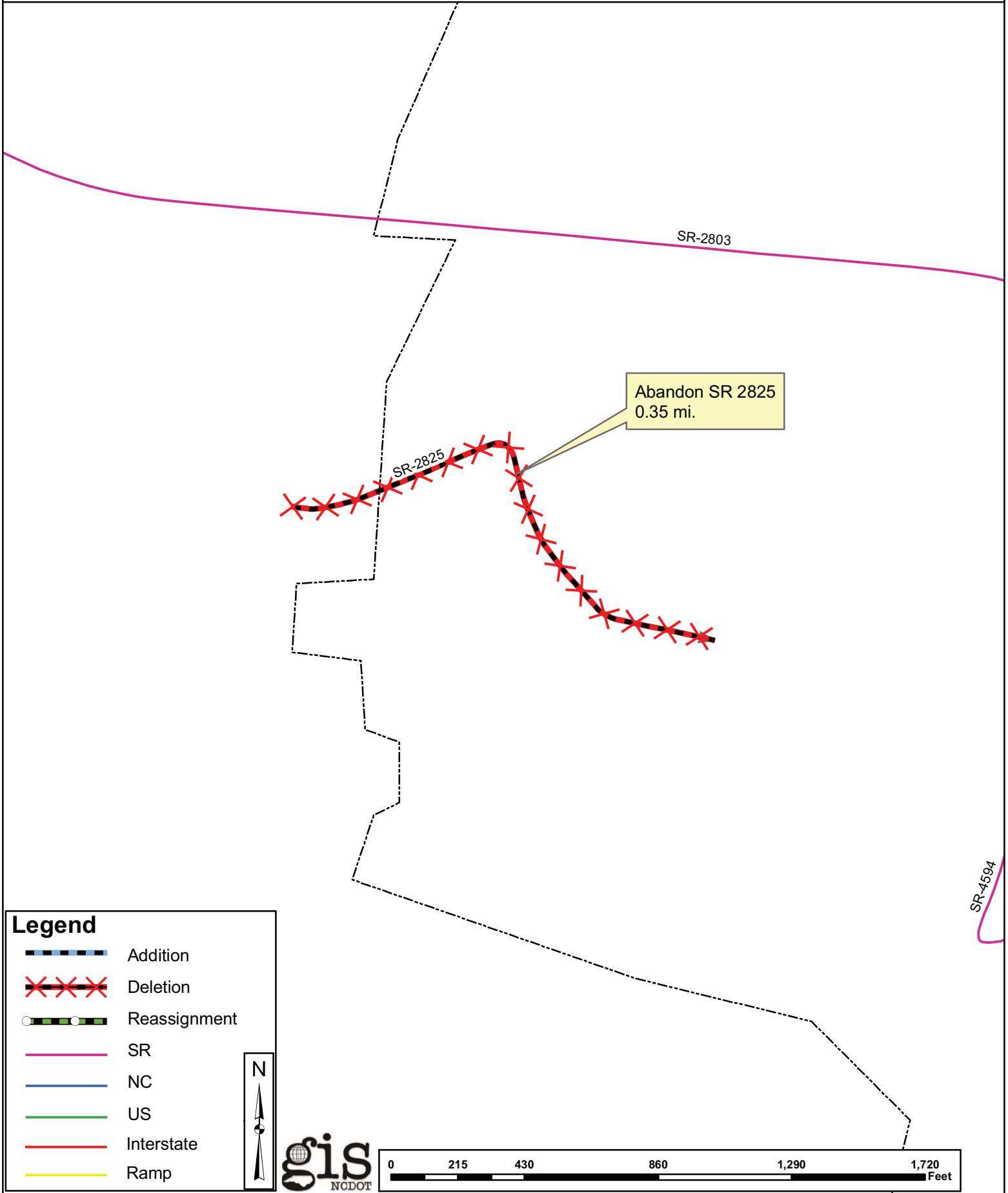
- Addition
- Deletion
- Reassignment
- SR
- NC
- US
- Interstate
- Ramp

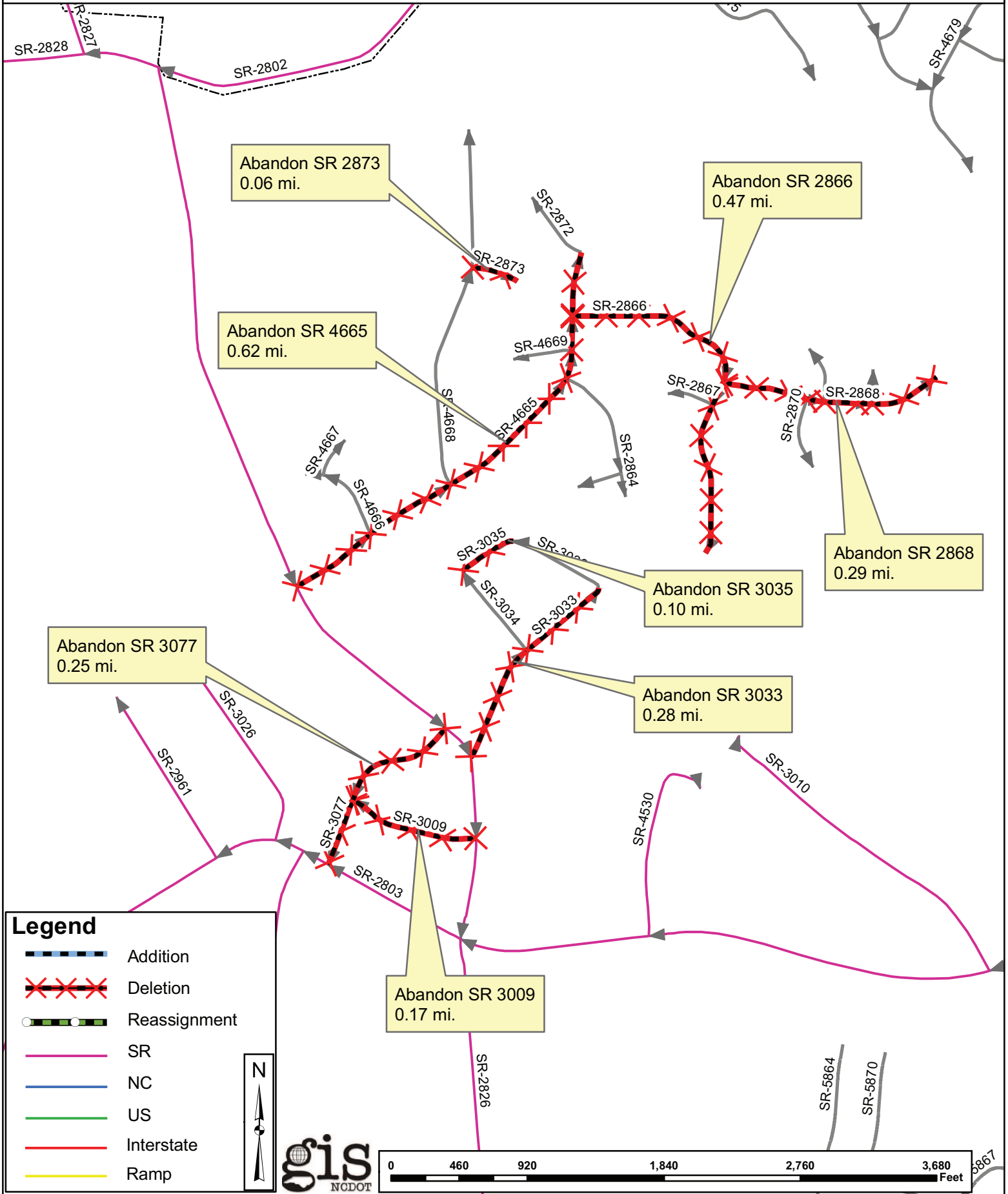
N

NGDOT





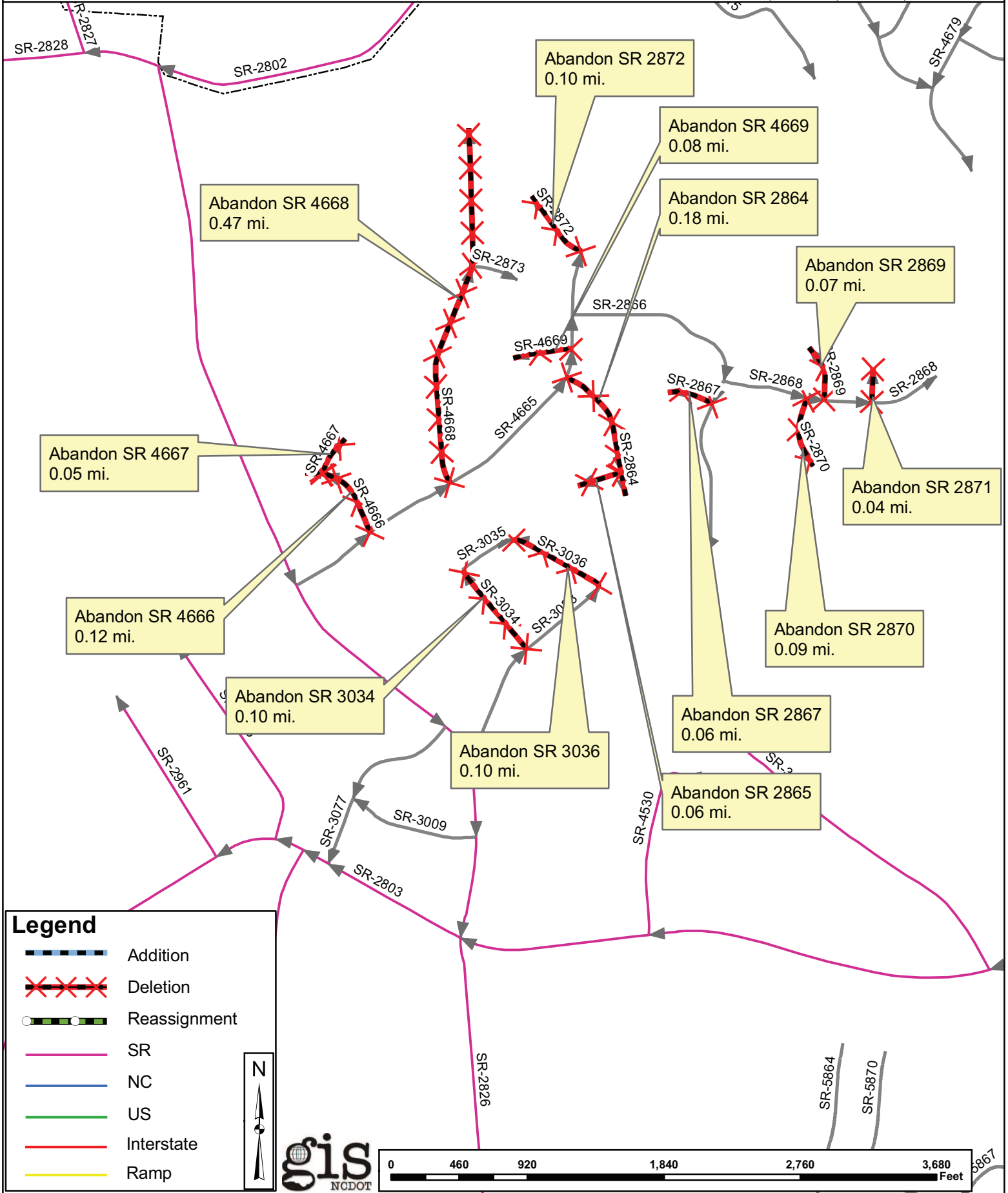


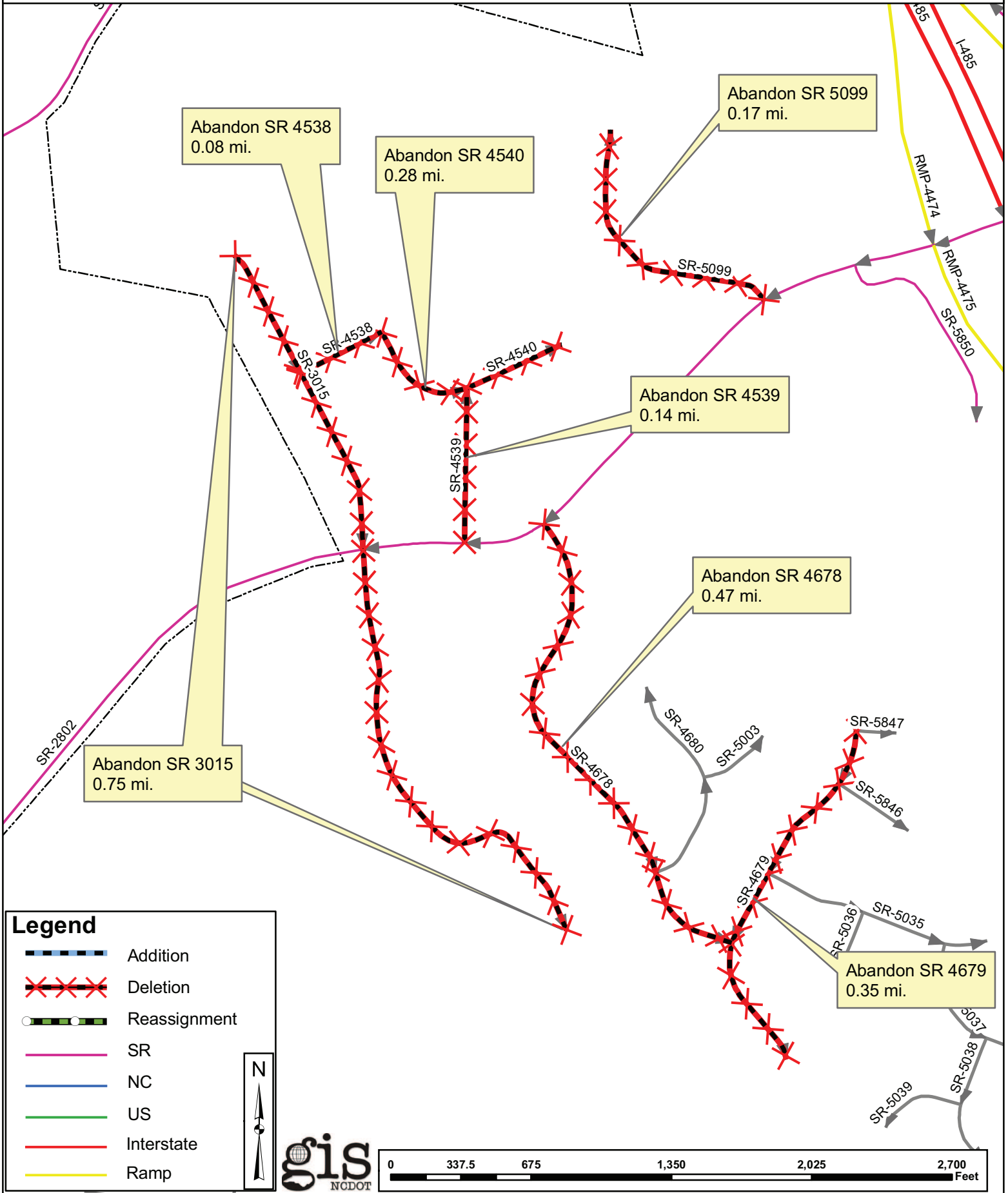


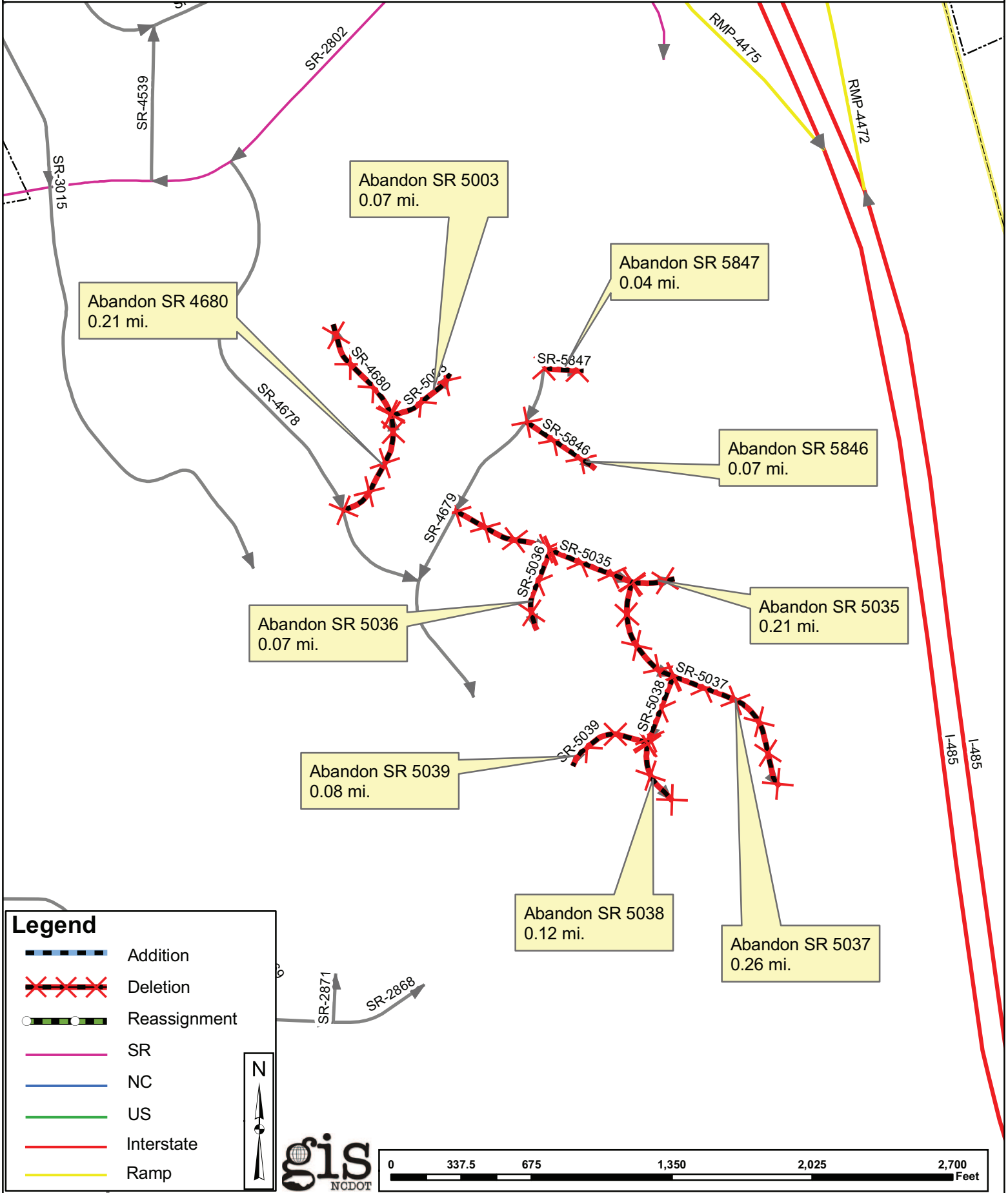
Document Number: 59/1003/06-09
Approval Date: 06/30/09

County: Mecklenburg
Map Date: 08/06/09
Map Q

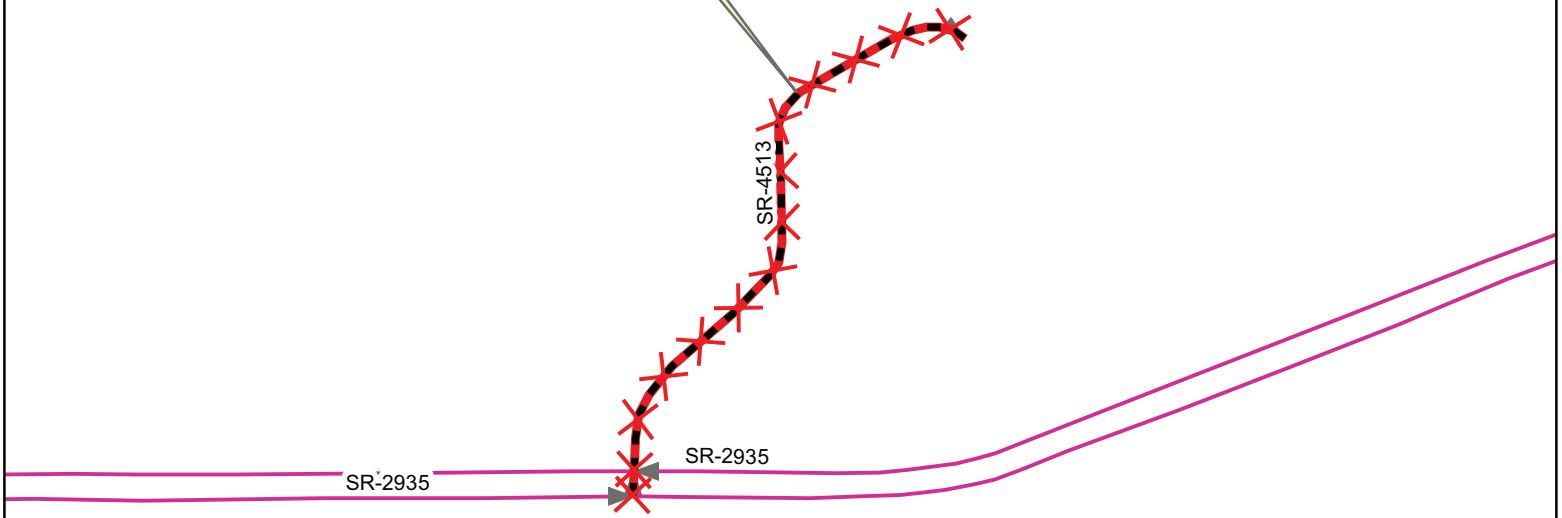
Route Number(s): 2864,
2865, 2867, 2869, 2870,
2871, 2872, 3034, 3036,
4666, 4667, 4668, 4669













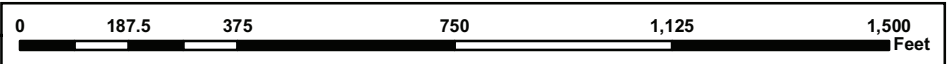


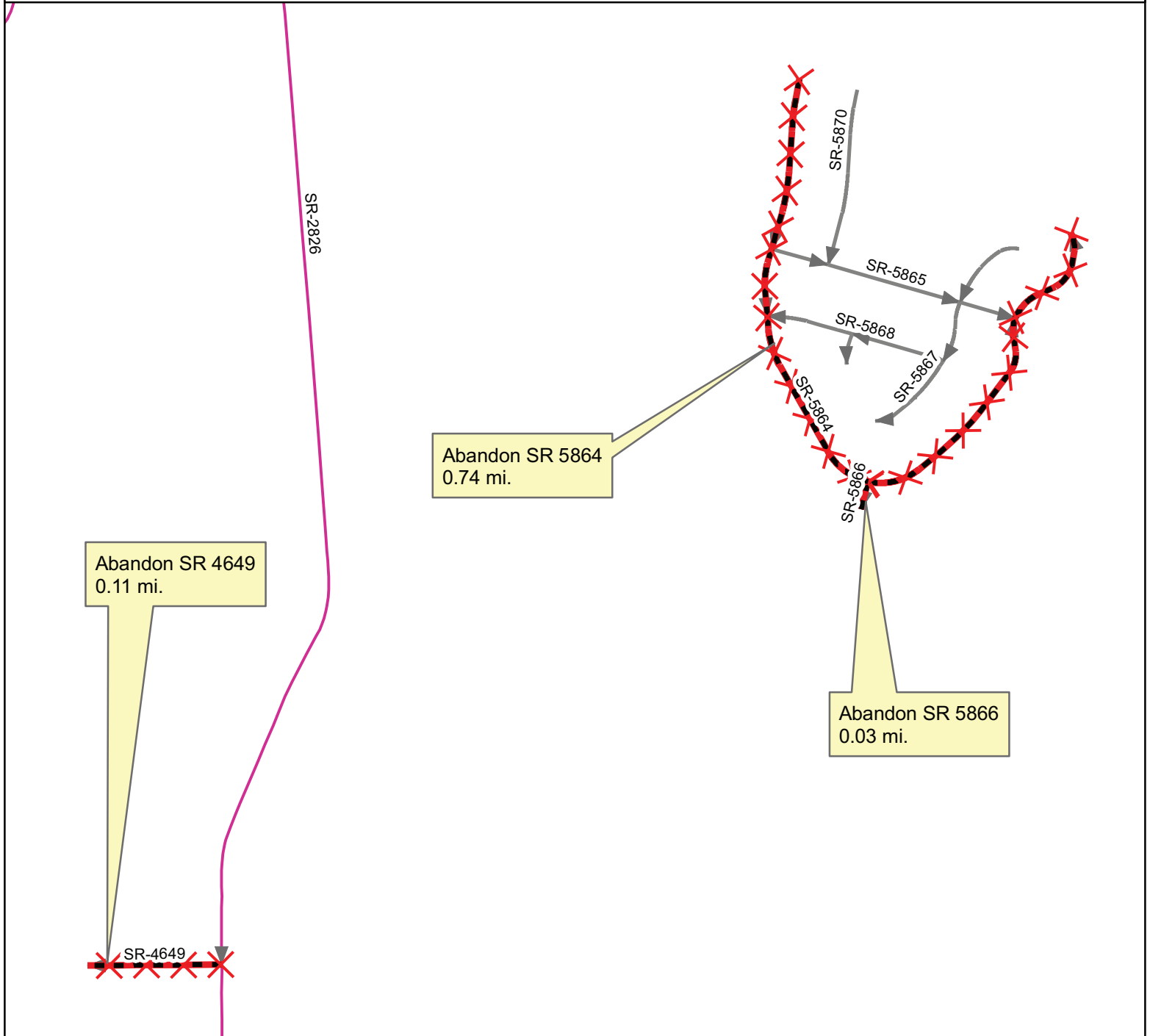
Abandon SR 4513
0.21 mi.



Legend


-  Addition
-  Deletion
-  Reassignment
-  SR
-  NC
-  US
-  Interstate
-  Ramp

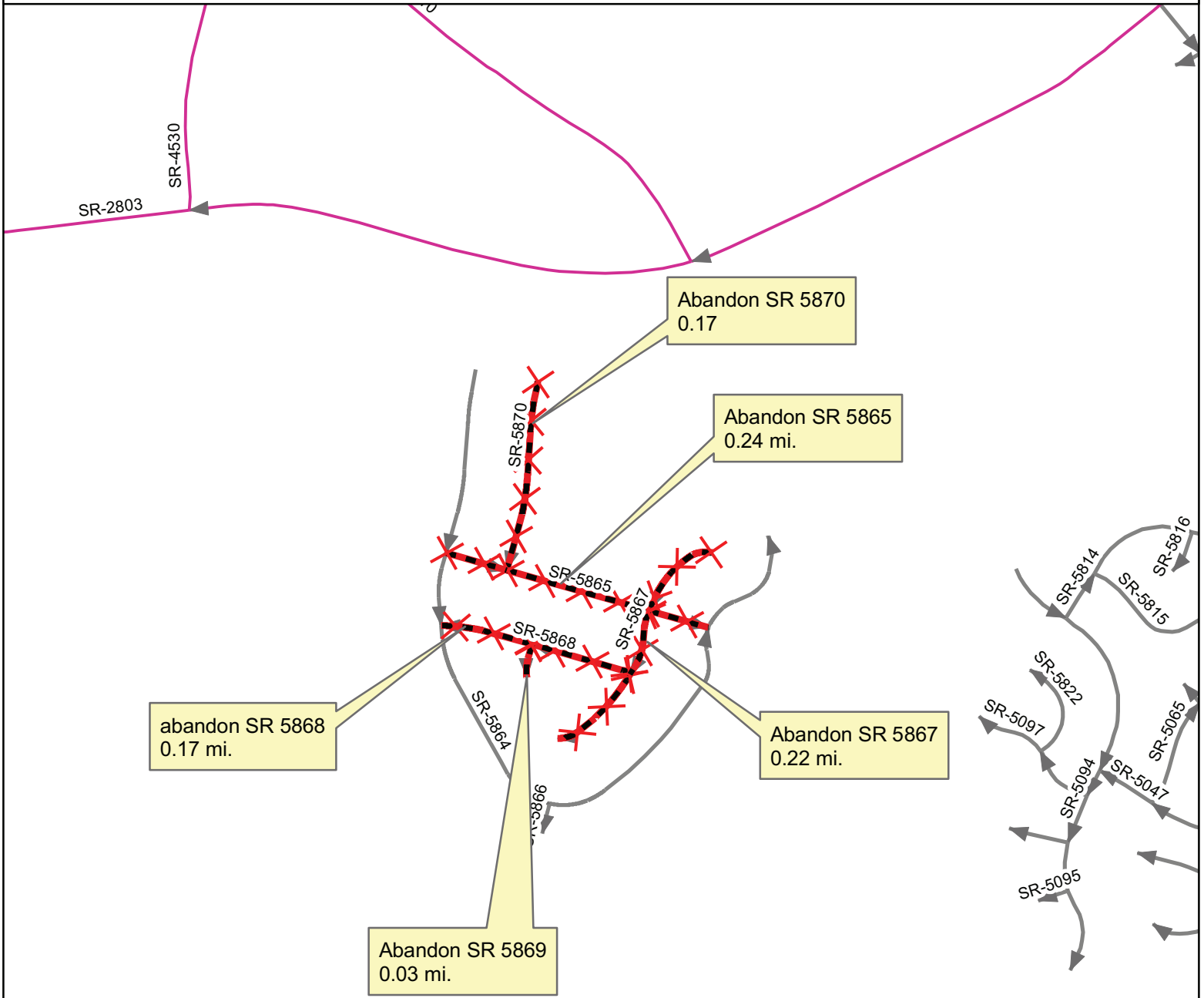







Legend

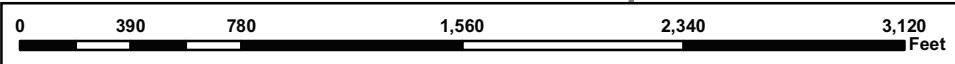
- Addition
- Deletion
- Reassignment
- SR
- NC
- US
- Interstate
- Ramp

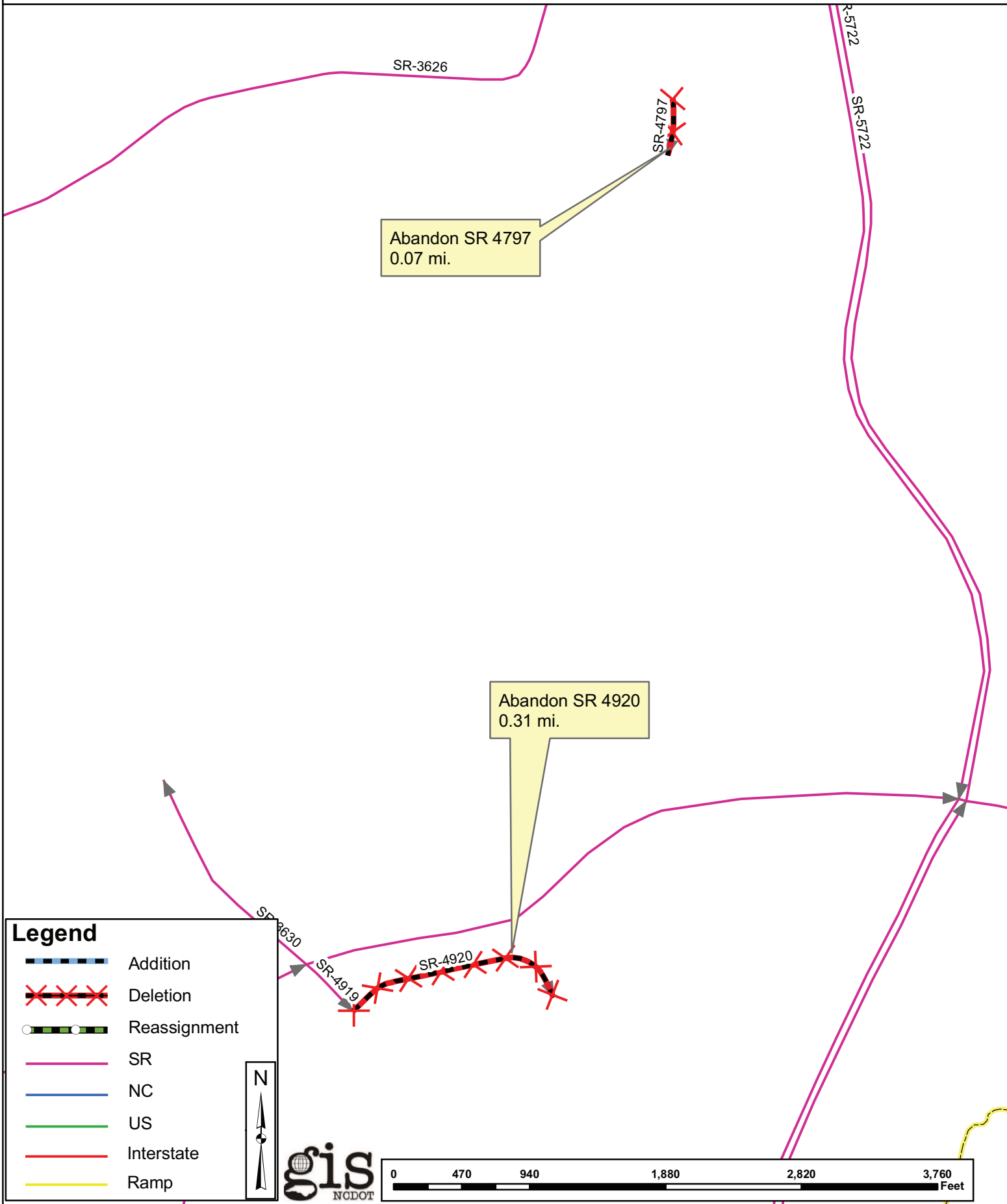


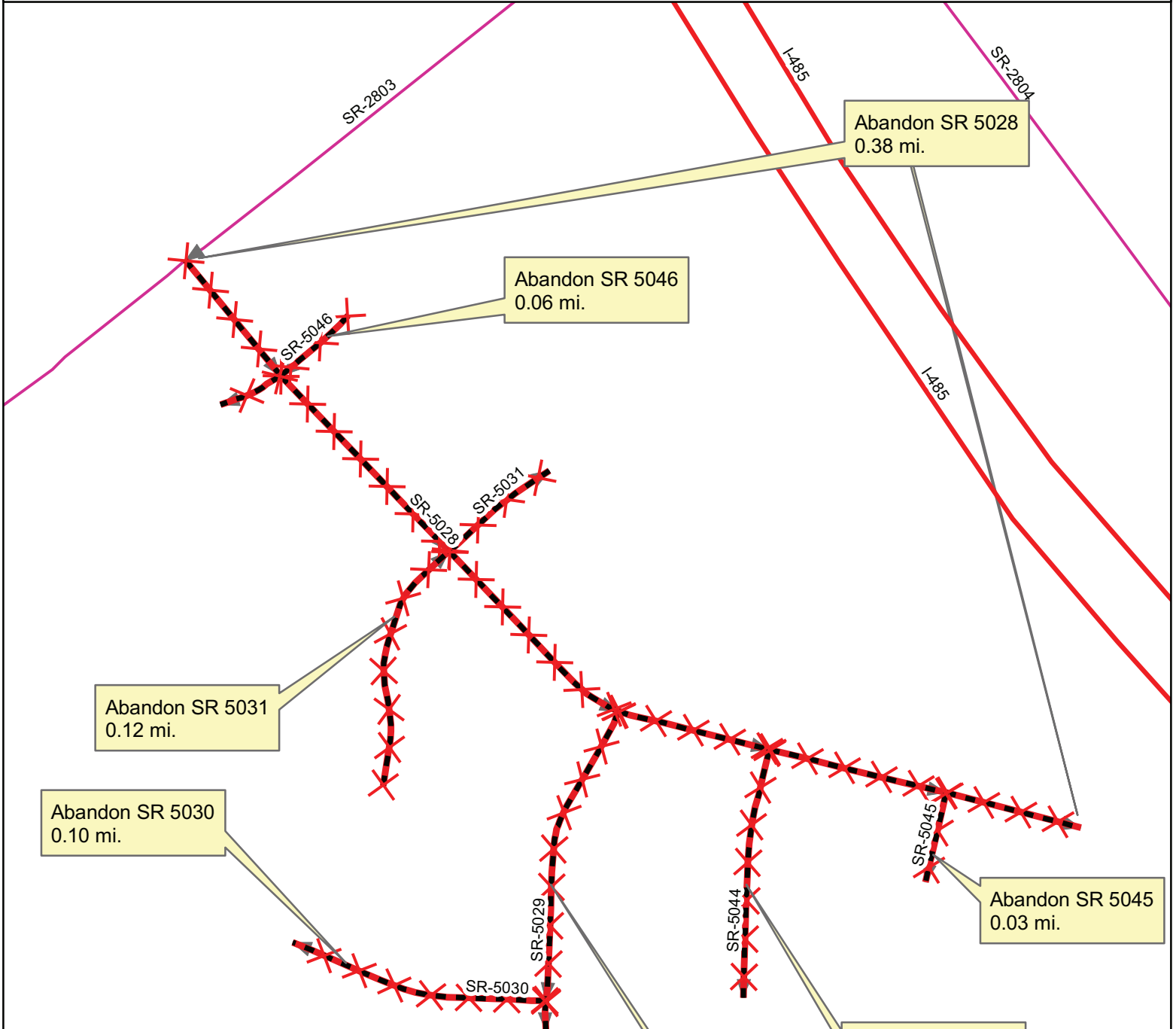


Legend









-  Addition
-  Deletion
-  Reassignment
-  SR
-  NC
-  US
-  Interstate
-  Ramp

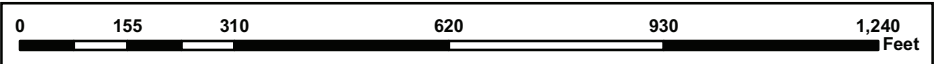




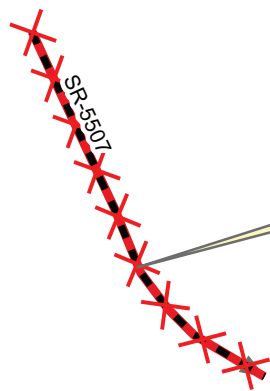


Legend

-  Addition
-  Deletion
-  Reassignment
-  SR
-  NC
-  US
-  Interstate
-  Ramp



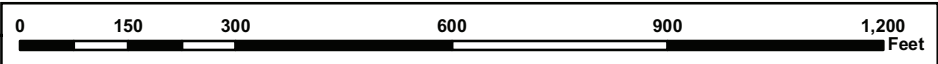


Abandon SR 5176
0.03 mi.

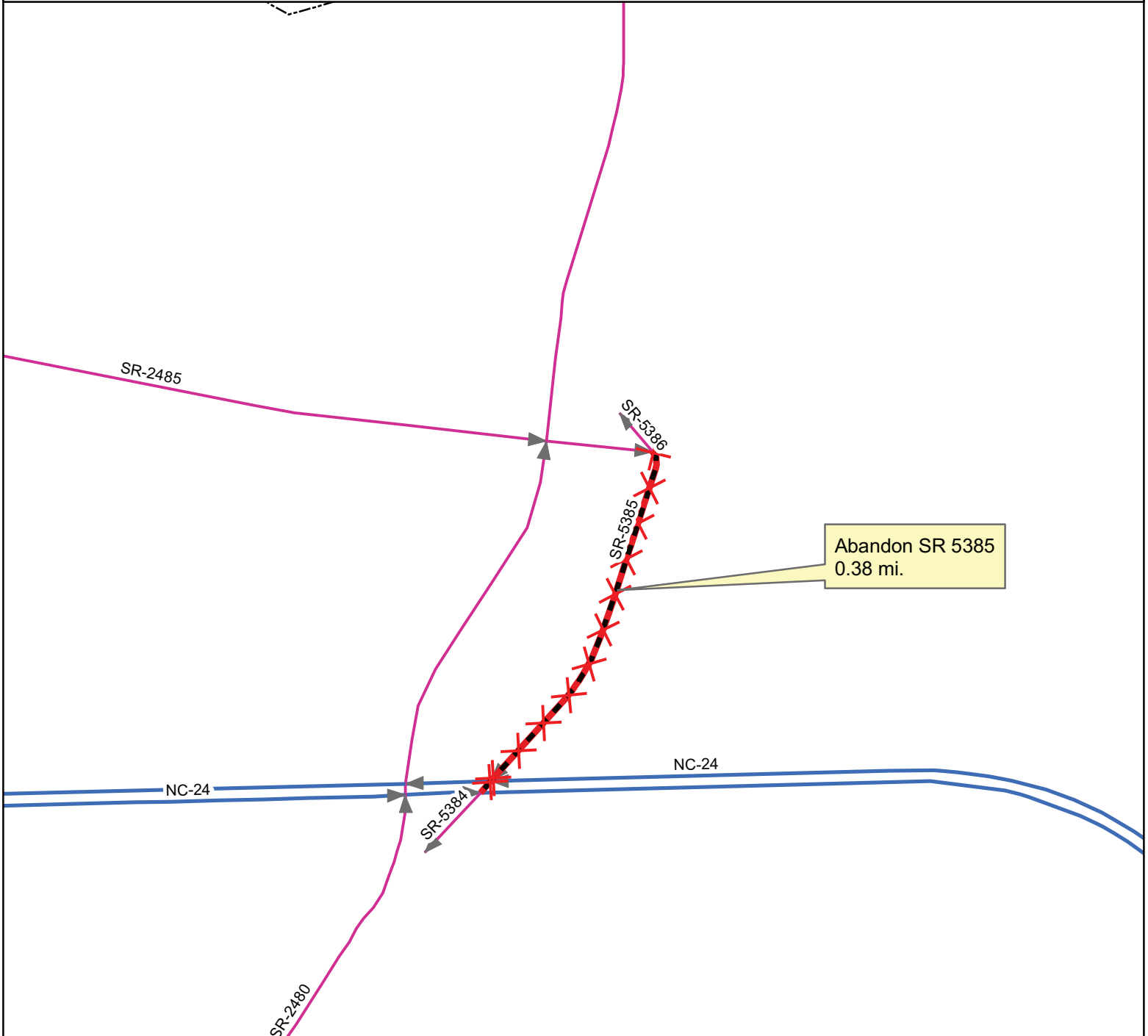


Abandon SR 5507
0.12 mi.









Legend


- Addition
- Deletion
- Reassignment
- SR
- NC
- US
- Interstate
- Ramp

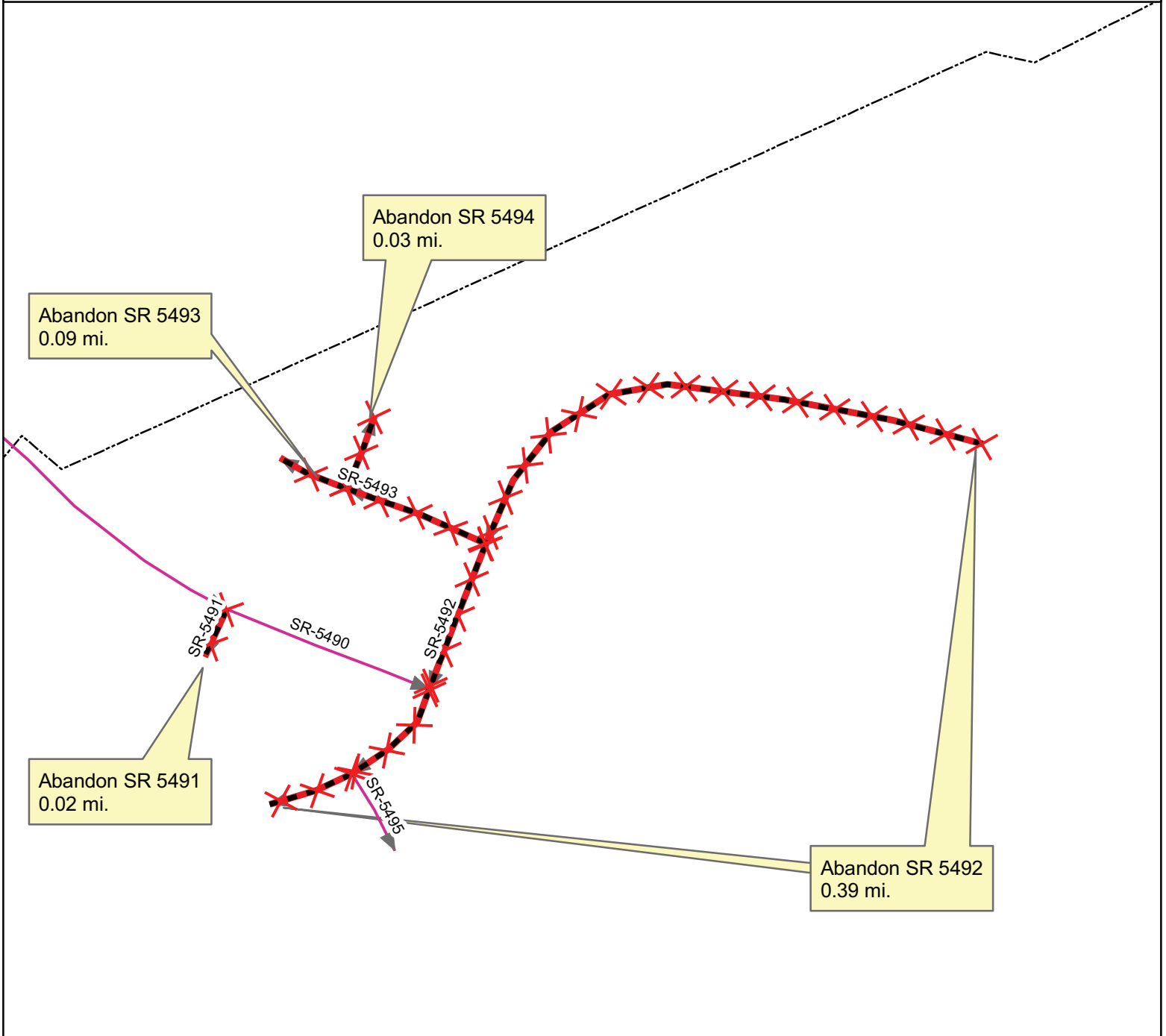












Legend


-  Addition
-  Deletion
-  Reassignment
-  SR
-  NC
-  US
-  Interstate
-  Ramp

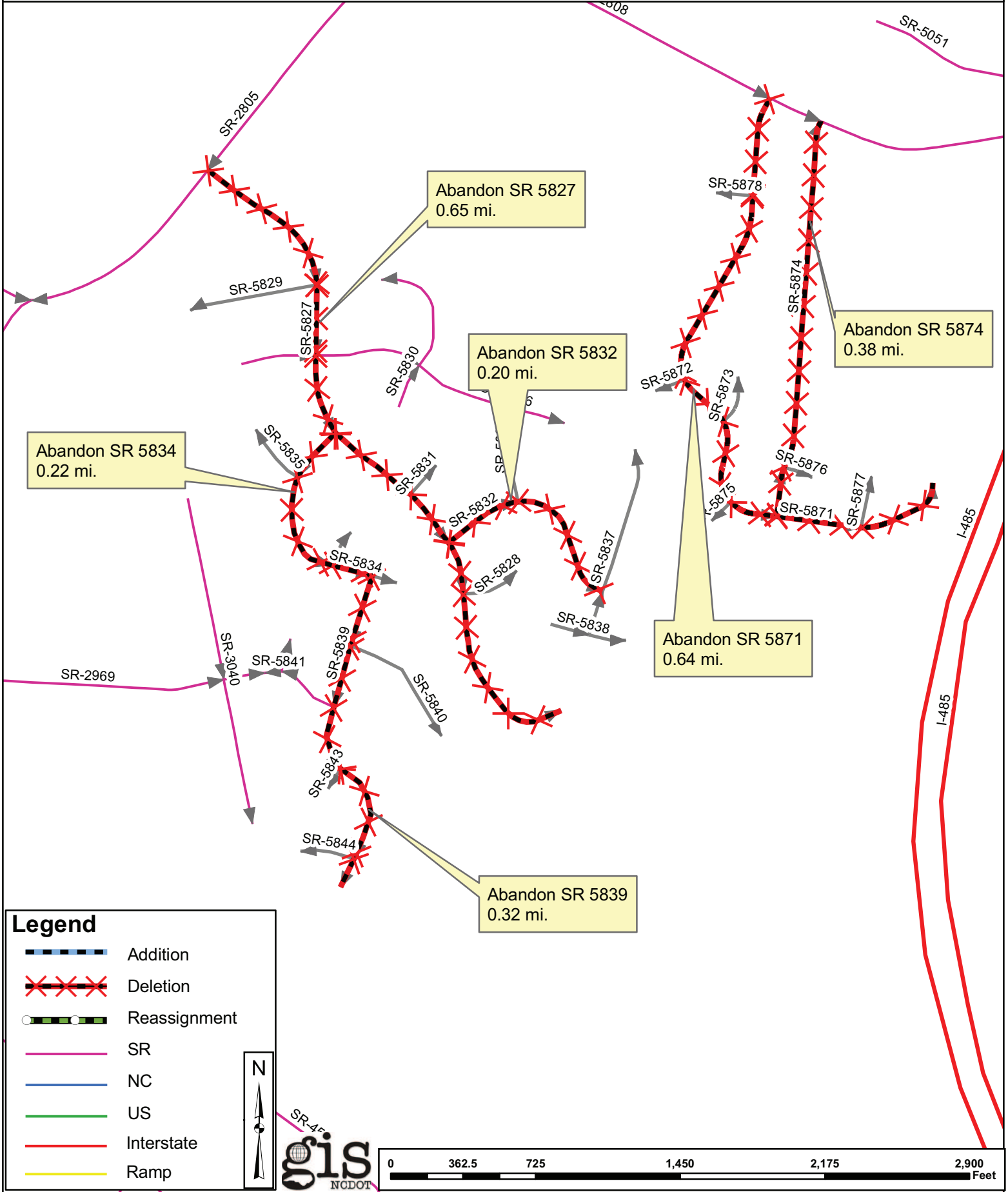


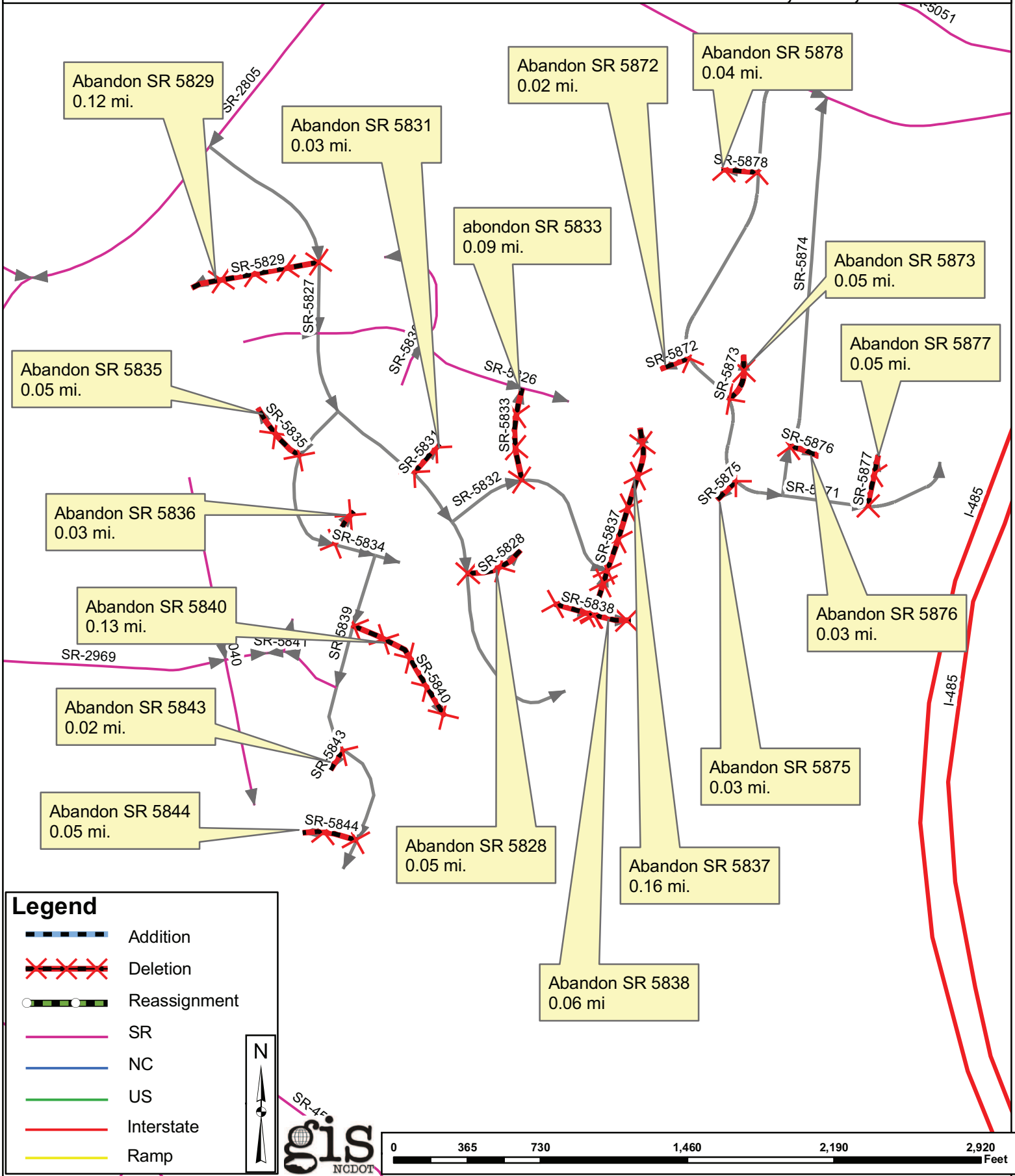


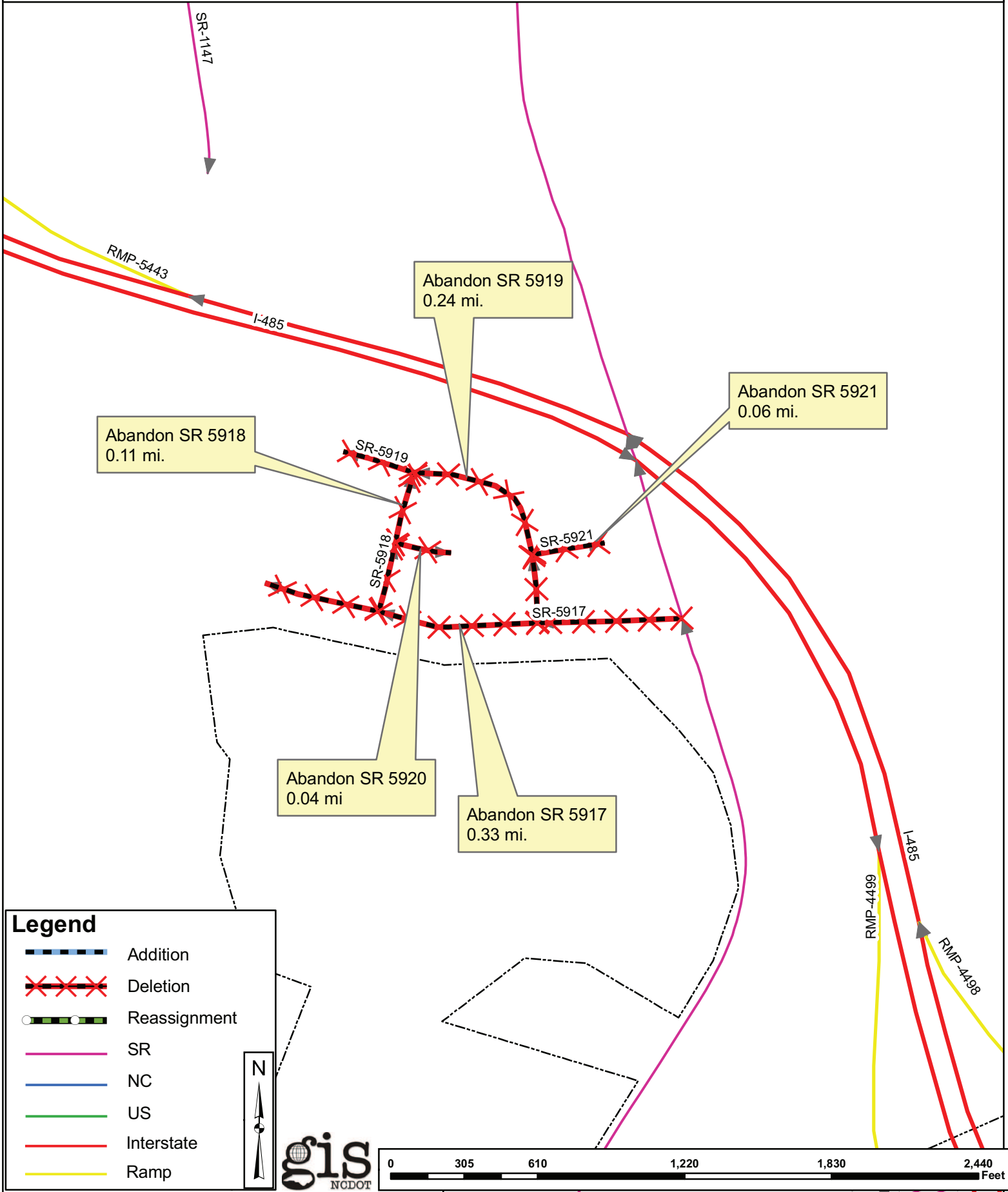
Legend

-  Addition
-  Deletion
-  Reassignment
-  SR
-  NC
-  US
-  Interstate
-  Ramp









Abandon SR 5918
0.11 mi.









Abandon SR 5919
0.24 mi.

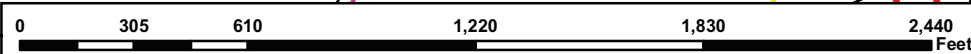
Abandon SR 5921
0.06 mi.

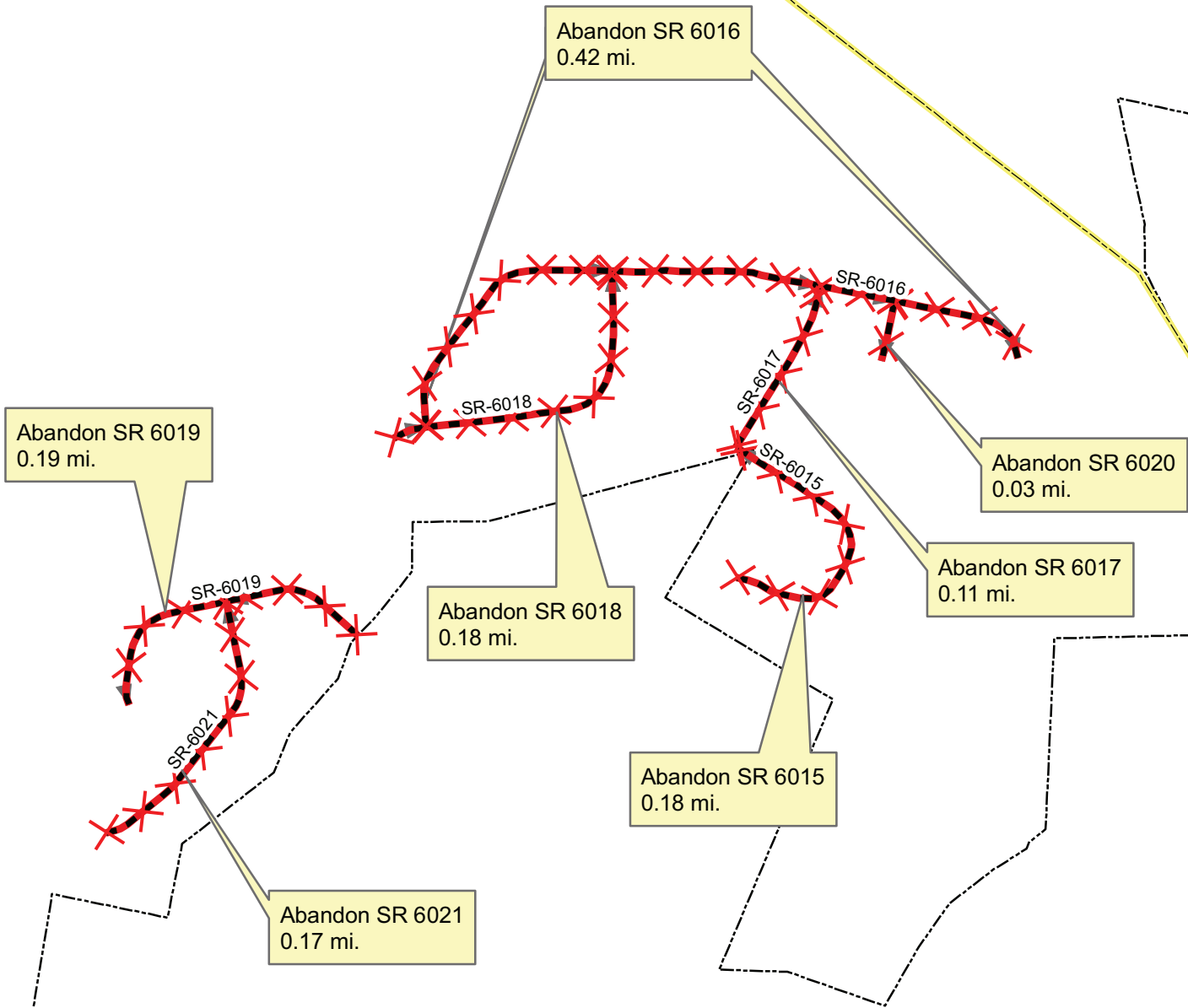
Abandon SR 5920
0.04 mi

Abandon SR 5917
0.33 mi.









Legend

-  Addition
-  Deletion
-  Reassignment
-  SR
-  NC
-  US
-  Interstate
-  Ramp





Legend

-  Addition
-  Deletion
-  Reassignment
-  SR
-  NC
-  US
-  Interstate
-  Ramp

