



STATE OF NORTH CAROLINA  
DEPARTMENT OF TRANSPORTATION

Beverly Eaves Perdue  
GOVERNOR

Monday, 22 March, 2010

EUGENE A. CONTI, JR.  
SECRETARY

**MEMORANDUM TO:** Mr. Barry S. Moose, PE  
Division Engineer  
Division 10

**FROM:** Information, and Mapping Unit

**SUBJECT:** 2009 District 3 Road System Changes

The Road Inventory Information Section has been authorized to make the following changes to the state road system as indicated below. We request that you make similar changes to the related maps and files in your Division and District offices, and install appropriate road number signs if necessary. We have updated our records and county maps accordingly. If our system changes do not conform to the actual conditions in the field, please return this memorandum with recommendations.

Petition Number	County	Approval Date
49134	ANSON	6/4/2009

Inquires about changes should be referred to one of the following: For Primary Roads call Paulette Smith at (919)-212-6100, and for Secondary Roads call Ron Tucker at (919)-212-6085. Thank you for your assistance.

JLC  
enclosures ( )

- cc: BSIP
- Bridge Maintenance
- Division Right of Way
- GIS
- Pavement Management
- Permit Unit
- State Road Maintenance
- Traffic Engineering
- Traffic Surveys

---

# 2009 ROAD SYSTEM CHANGES

---

<b>PETITION NUMBER</b>	<b>COUNTY</b>	<b>APPROVAL DATE</b>	<b>NEW NUMBER</b>	<b>EXISTING NUMBER</b>	<b>STREET NAME</b>	<b>LENGT H</b>	<b>TYPE OF CHANGE</b>	<b>REMARKS (See Attached Map)</b>
49134	ANSON	6/4/2009	SR 1868		PONDEROSA PL	0.64	SYSTEM ADDITION VIA PETITION	MAP , SEGMENT

PETITION: 49134

CO: ANSON




SR #: 1868

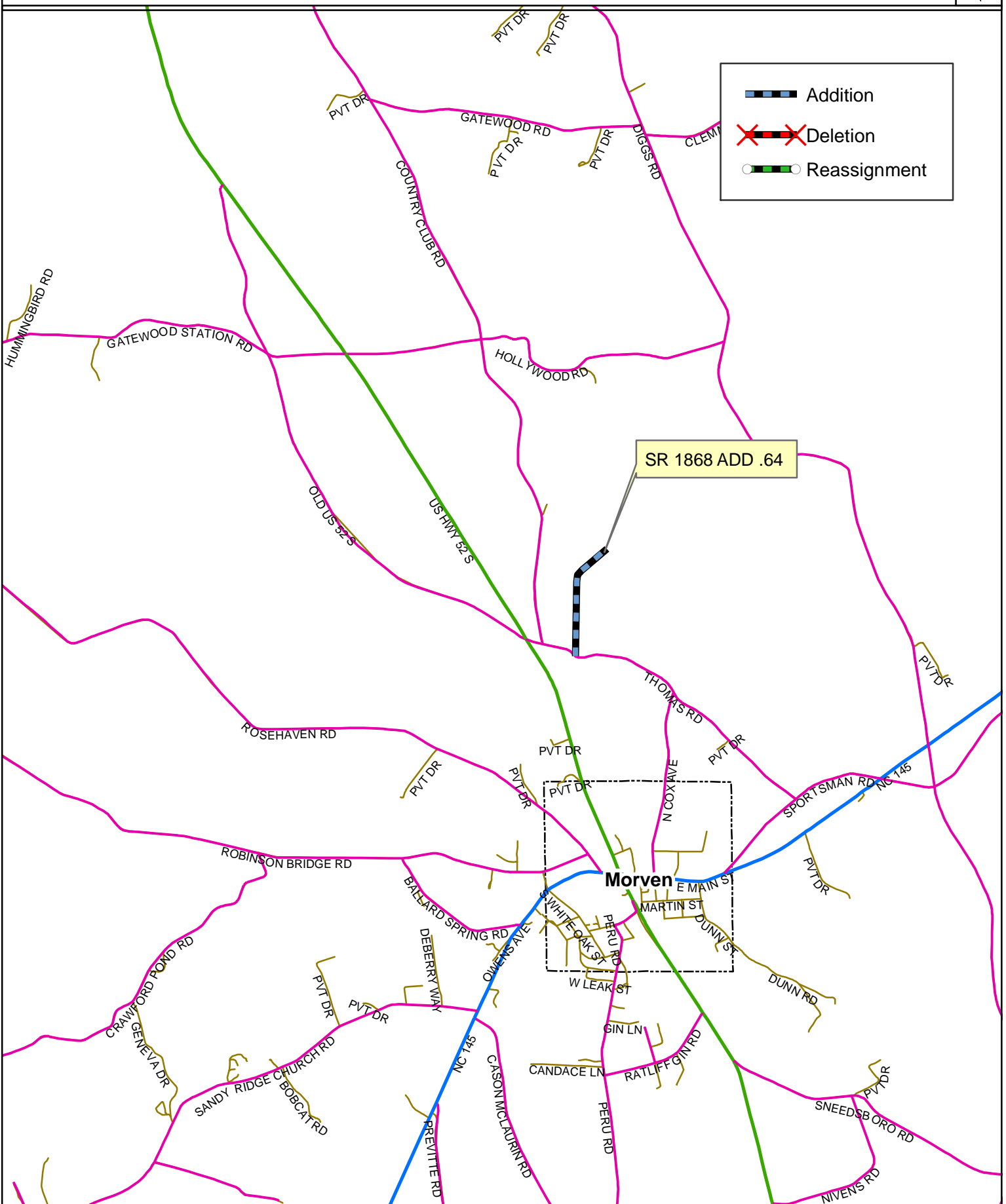
Approval Date: 06/04/09

Map Date: 07/02/09



Legend:

-  Addition
-  Deletion
-  Reassignment



Source: XXXXXXXX

NAME: GBW

SCALE: XXX

Map: X