



STATE OF NORTH CAROLINA  
DEPARTMENT OF TRANSPORTATION

BEVERLY EAVES PERDUE  
GOVERNOR

Wednesday, July 15, 2009

EUGENE A. CONTI, JR.  
SECRETARY

**MEMORANDUM TO:** Mr. J.D. Jennings, PE (acting)  
Division Engineer  
Division 1

**FROM:** John C. Farley, Manager  
Geographic Information Systems Unit

**SUBJECT:** 2009 District 2 Road System Changes

The Data Conversion Group has been authorized to make the following changes to the state road system as indicated below. We request that you make similar changes to the related maps and files in your Division and District offices, and install appropriate road number signs if necessary. we have updated our records accordingly. If our system changes do not conform to the actual conditions in the field, please return this memorandum with recommendations.

MUNICIPAL	County	Approval Date
AHOSKIE	HERTFORD	6/30/2009

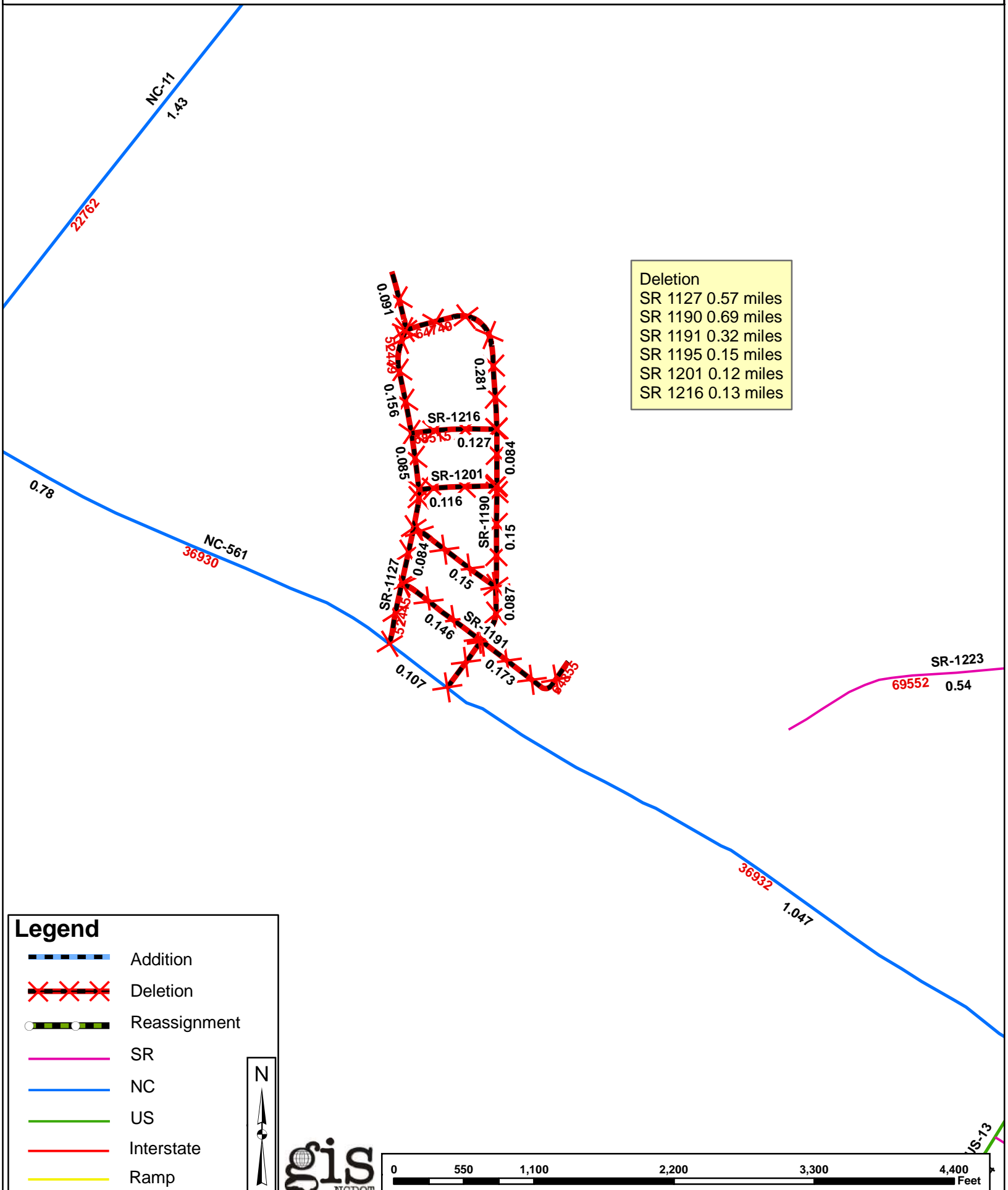
Inquiries about changes should be referred to the GIS Help Desk at (919) 707-2152.  
Thank you for your assistance.

JCF

cc: BSIP  
Bridge Maintenance  
Division Right of Way  
IMG  
Pavement Management  
Permit Unit  
State Road Maintenance  
Traffic Engineering  
Traffic Surveys

# 2009 ROAD SYSTEM CHANGES

MUNICIPAL	COUNTY	APPROVAL DATE	NEW NUMBER	EXISTING NUMBER	STREET NAME	LENGTH (miles)	TYPE OF CHANGE	REMARKS (See Attached Map)
AHOSKIE	HERTFORD	6/30/2009	SR 1127		FOREST DR	0.57	System Deletion VIA MUNICIPAL	
AHOSKIE	HERTFORD	6/30/2009	SR 1190		ALBEMARLE DRIVE RD	0.69	System Deletion VIA MUNICIPAL	
AHOSKIE	HERTFORD	6/30/2009	SR 1191		BERKLEY RD	0.32	System Deletion VIA MUNICIPAL	
AHOSKIE	HERTFORD	6/30/2009	SR 1195		CLARENDON RD	0.15	System Deletion VIA MUNICIPAL	
AHOSKIE	HERTFORD	6/30/2009	SR 1201		CRAVEN RD	0.12	System Deletion VIA MUNICIPAL	
AHOSKIE	HERTFORD	6/30/2009	SR 1216		SHAFTSBURY RD	0.13	System Deletion VIA MUNICIPAL	
AHOSKIE	HERTFORD	6/30/2009	SR 1453		LINCOLN RD	0.12	System Deletion VIA MUNICIPAL	
AHOSKIE	HERTFORD	6/30/2009	SR 1454		VIP RD	0.19	System Deletion VIA MUNICIPAL	

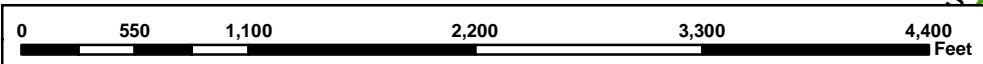


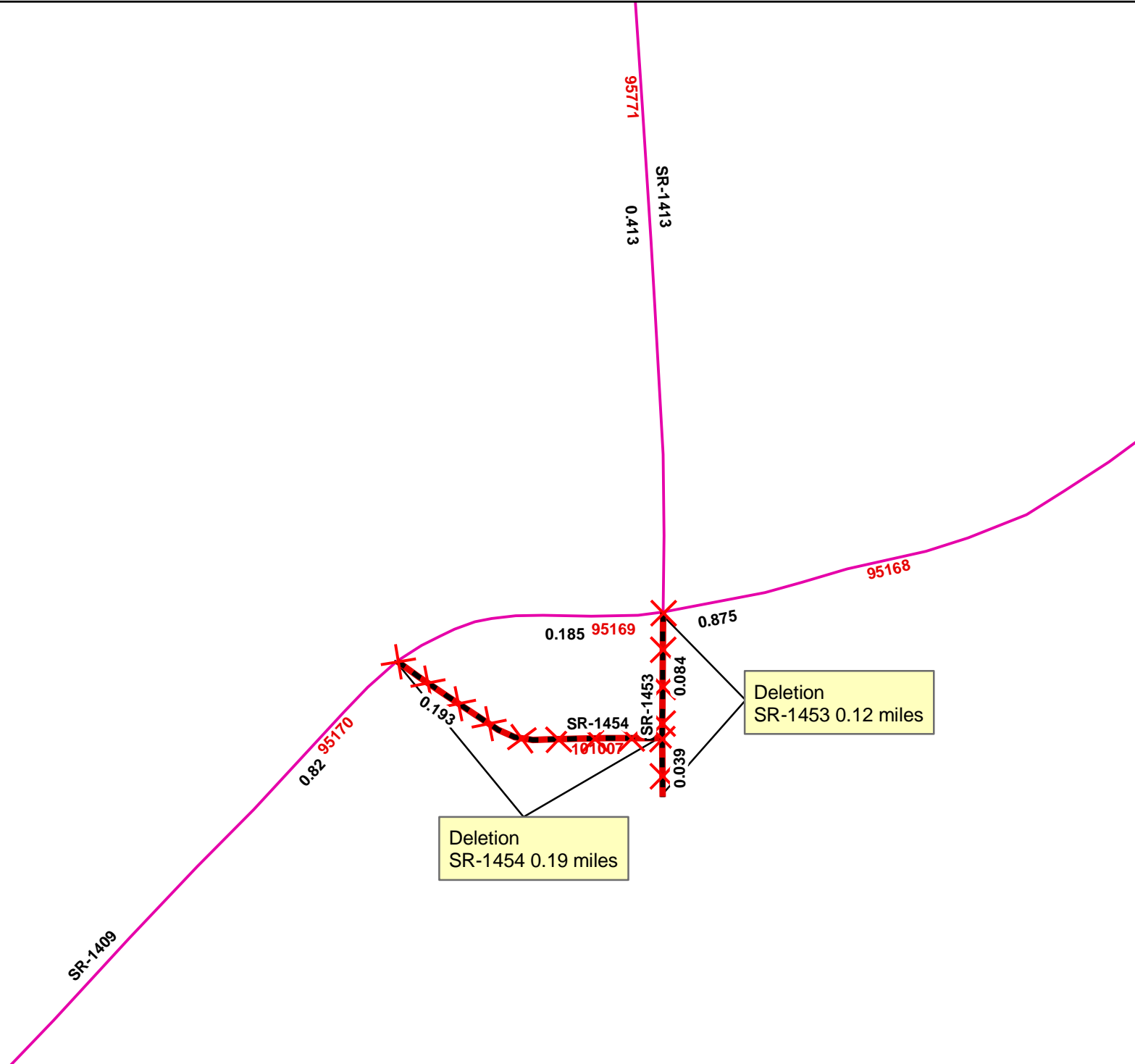
Deletion  
 SR 1127 0.57 miles  
 SR 1190 0.69 miles  
 SR 1191 0.32 miles  
 SR 1195 0.15 miles  
 SR 1201 0.12 miles  
 SR 1216 0.13 miles

**Legend**

- Addition
- Deletion
- Reassignment
- SR
- NC
- US
- Interstate
- Ramp

N





**Legend**

- Addition
- Deletion
- Reassignment
- SR
- NC
- US
- Interstate
- Ramp

