



STATE OF NORTH CAROLINA  
DEPARTMENT OF TRANSPORTATION

Beverly Eaves Perdue  
GOVERNOR

Monday, 29 June, 2009

EUGENE A. CONTI, JR.  
SECRETARY

**MEMORANDUM TO:** Mr. Timothy Johnson, PE  
Division Engineer  
Division 8

**FROM:** Information, and Mapping Unit

**SUBJECT:** 2009 District 2 Road System Changes

The Road Inventory Information Section has been authorized to make the following changes to the state road system as indicated below. We request that you make similar changes to the related maps and files in your Division and District offices, and install appropriate road number signs if necessary. We have updated our records and county maps accordingly. If our system changes do not conform to the actual conditions in the field, please return this memorandum with recommendations.

Petition Number	County	Approval Date
49110	HOKE	5/7/2009

Inquires about changes should be referred to one of the following: For Primary Roads call Paulette Smith at (919)-212-6100, and for Secondary Roads call Ron Tucker at (919)-212-6085. Thank you for your assistance.

JLC  
enclosures ( )

- cc: BSIP  
Bridge Maintenance  
Division Right of Way  
GIS  
Pavement Management  
Permit Unit  
State Road Maintenance  
Traffic Engineering  
Traffic Surveys

---

# 2009 ROAD SYSTEM CHANGES

---

<b>PETITION NUMBER</b>	<b>COUNTY</b>	<b>APPROVAL DATE</b>	<b>NEW NUMBER</b>	<b>EXISTING NUMBER</b>	<b>STREET NAME</b>	<b>LENGT H</b>	<b>TYPE OF CHANGE</b>	<b>REMARKS (See Attached Map)</b>
49110	HOKE	5/7/2009	SR 1744		PRAIRIE VIEW	0.08	SYSTEM ADDITION VIA PETITION	MAP A, SEGMENT 1

PETITION: 49110




CO: Hoke

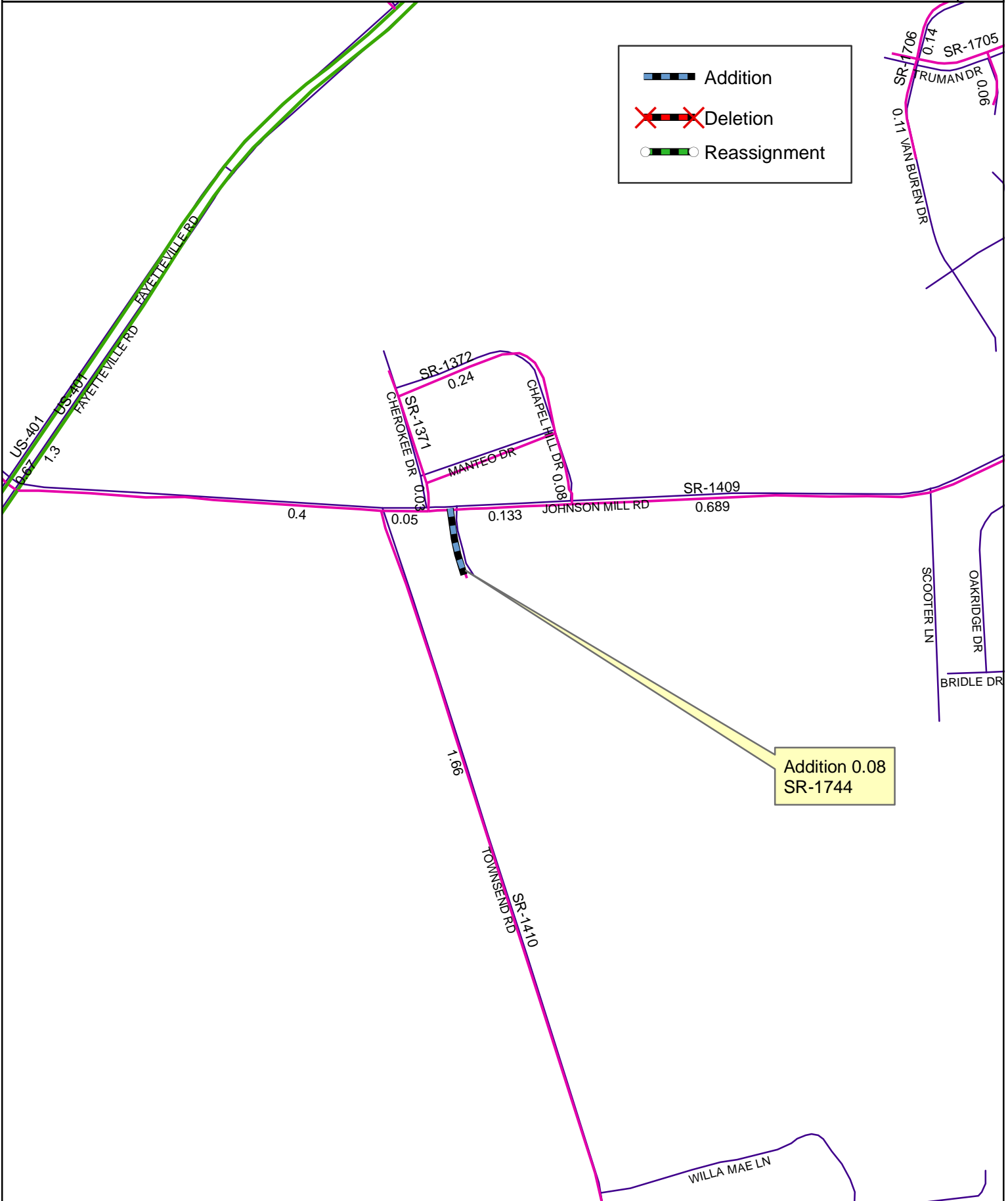
SR #: 1744 Addition \_\_\_\_\_

Approval Date: 05/07/2009 Map Date: 06/10/2009

\_\_\_\_\_  
\_\_\_\_\_  
\_\_\_\_\_



	Addition
	Deletion
	Reassignment



Source: GIS

NAME: tjb

SCALE: N/A

Map: A