



STATE OF NORTH CAROLINA  
DEPARTMENT OF TRANSPORTATION

Beverly Eaves Perdue  
GOVERNOR

Thursday, 21 May, 2009

EUGENE A. CONTI, JR.  
SECRETARY

**MEMORANDUM TO:** Mr. J.B. Setzer, PE  
Division Engineer  
Division 14

**FROM:** Information, and Mapping Unit

**SUBJECT:** 2009 District 1 Road System Changes

The Road Inventory Information Section has been authorized to make the following changes to the state road system as indicated below. We request that you make similar changes to the related maps and files in your Division and District offices, and install appropriate road number signs if necessary. We have updated our records and county maps accordingly. If our system changes do not conform to the actual conditions in the field, please return this memorandum with recommendations.

Petition Number	County	Approval Date
49085	HENDERSON	4/2/2009

Inquires about changes should be referred to one of the following: For Primary Roads call Paulette Smith at (919)-212-6100, and for Secondary Roads call Ron Tucker at (919)-212-6085. Thank you for your assistance.

JLC  
enclosures ( )

- cc: BSIP  
Bridge Maintenance  
Division Right of Way  
GIS  
Pavement Management  
Permit Unit  
State Road Maintenance  
Traffic Engineering  
Traffic Surveys

---

# 2009 ROAD SYSTEM CHANGES

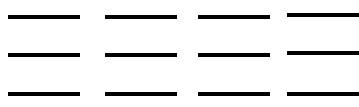
---

<b>PETITION NUMBER</b>	<b>COUNTY</b>	<b>APPROVAL DATE</b>	<b>NEW NUMBER</b>	<b>EXISTING NUMBER</b>	<b>STREET NAME</b>	<b>LENGT H</b>	<b>TYPE OF CHANGE</b>	<b>REMARKS (See Attached Map)</b>
49085	HENDERSON	4/2/2009	SR 2172		PLUM TREE LN	0.03	SYSTEM ADDITION VIA PETITION	MAP , SEGMENT

PETITION: 49085

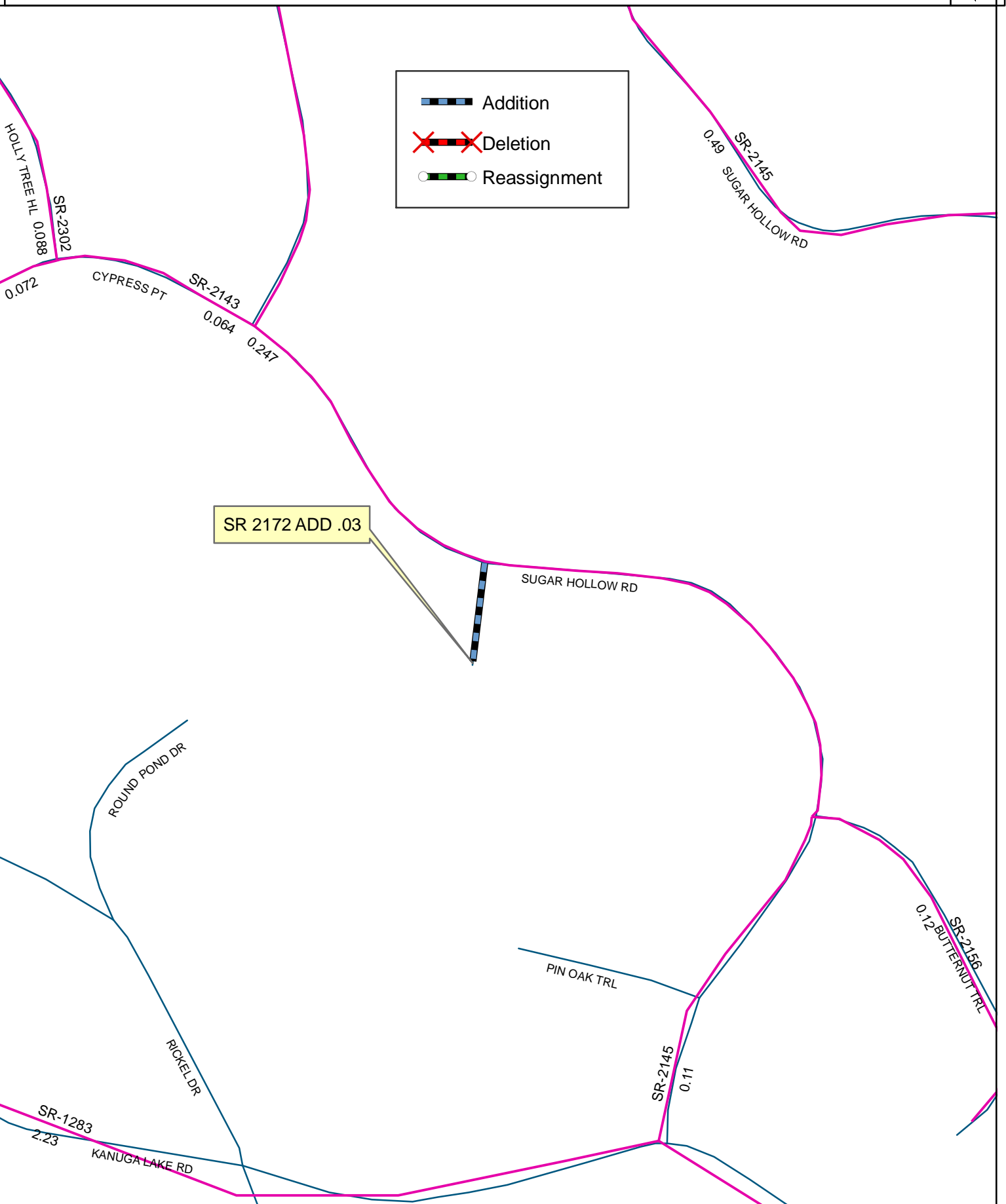
CO: HENDERSON

SR #: 2172






Approval Date: 04/02/09

Map Date: 04/21/09



SR 2172 ADD .03

 Addition  
 Deletion  
 Reassignment

Source: XXXXXXXX

NAME: GBW

SCALE: XXX

Map: X