



STATE OF NORTH CAROLINA
DEPARTMENT OF TRANSPORTATION

Beverly Eaves Perdue
GOVERNOR

Thursday, September 30, 2010

EUGENE A. CONTI, JR.
SECRETARY

MEMORANDUM TO: Mr. Timothy Johnson, PE
Division Engineer
Division 8

FROM: Information, and Mapping Unit

SUBJECT: 2009 District 1 Road System Changes

The Road Inventory Information Section has been authorized to make the following changes to the state road system as indicated below. We request that you make similar changes to the related maps and files in your Division and District offices, and install appropriate road number signs if necessary. We have updated our records and county maps accordingly. If our system changes do not conform to the actual conditions in the field, please return this memorandum with recommendations.

Petition Number	County	Approval Date
49077	CHATHAM	4/2/2009

Inquires about changes should be referred to one of the following: For Primary Roads call Paulette Smith at (919)-212-6100, and for Secondary Roads call Ron Tucker at (919)-212-6085. Thank you for your assistance.

JLC
enclosures ()

- cc: BSIP
Bridge Maintenance
Division Right of Way
GIS
Pavement Management
Permit Unit
State Road Maintenance
Traffic Engineering
Traffic Surveys

2009 ROAD SYSTEM CHANGES

PETITION NUMBER	COUNTY	APPROVAL DATE	NEW NUMBER	EXISTING NUMBER	STREET NAME	LENGTH (miles)	TYPE OF CHANGE	REMARKS (See Attached Map)
49077	CHATHAM	4/2/2009		SR 1817 EXT	MILCROFT	0.43	SYSTEM ADDITION VIA PETITION	MAP A, SEGMENT 1
49077	CHATHAM	4/2/2009		SR 1813 EXT	EAST CAMDEN	0.33	SYSTEM ADDITION VIA PETITION	MAP A, SEGMENT 1




PETITION: 49077

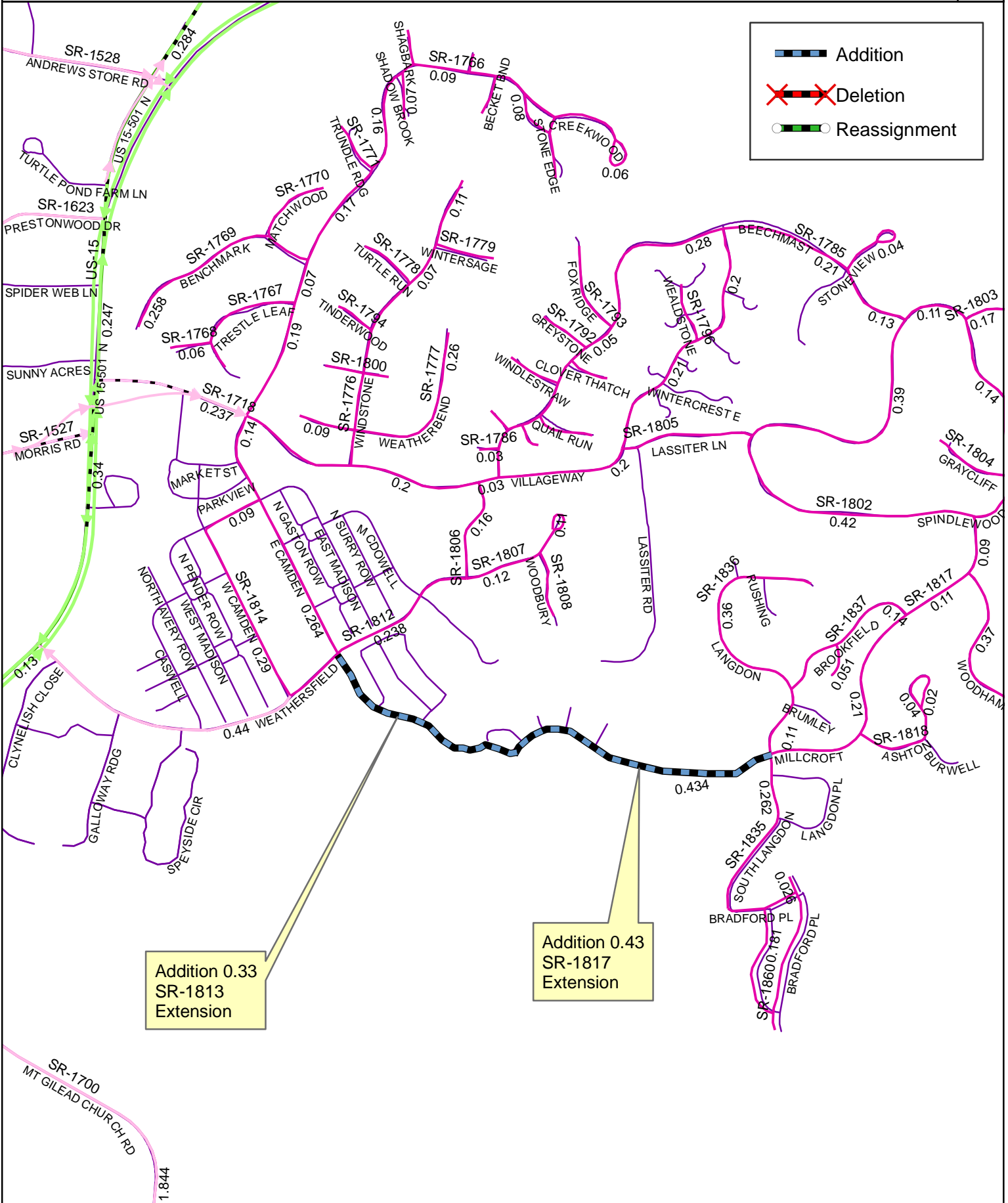
CO: Chatham

SR #: 1817 Extension, 1813 Extension Additions

Approval Date: 04/02/2009 Map Date: 05/12/2009



 Addition
 Deletion
 Reassignment



Addition 0.33
SR-1813
Extension

Addition 0.43
SR-1817
Extension