



STATE OF NORTH CAROLINA
DEPARTMENT OF TRANSPORTATION

ROY COOPER
GOVERNOR

J. ERIC BOYETTE
SECRETARY

DATE: November 13, 2020
TO: Mr. Gregory W. Burns, PE
 Division Engineer
 Division 6
FROM: John C. Farley
 Manager
 Geographic Information Systems Unit
SUBJECT: 2020 District 1 Road System Changes **- REVISED**

The GIS Unit's Data Conversion Group has been authorized to make the changes indicated below to the state road system. We request that you update the related maps and files in your offices and install appropriate road number signs, if necessary. If our system changes do not conform to the actual conditions in the field, please return this memorandum with recommendations.

Document Number	County	Approval Date
R-0513	ROBESON	04/27/2009

Questions or comments about changes should be referred to the GIS Help Desk at GISHelp@ncdot.gov.

Thank you for your assistance.

JCF

- cc: BSIP
 Bridge Maintenance
 Division Right of Way
 IMG
 Pavement Management
 Permit Unit
 State Road Maintenance
 Traffic Engineering
 Traffic Surveys

MAILING ADDRESS:
 NC DEPARTMENT OF TRANSPORTATION
 GEOGRAPHIC INFORMATION SYSTEMS UNIT
 1521 MAIL SERVICE CENTER
 RALEIGH, NC 27699-1521

Telephone: (919) 707-2165
 FAX: 919-707-2210
 Customer Service: 1-877-368-4968
 Website: www.ncdot.gov

LOCATION:
 4101 CAPITAL BLVD.
 RALEIGH, NC 27604

2020 Road System Changes

TIP Name: R-0513
Date: 04/27/2009
County: ROBESON

Additions

Route	Street Name	Mileage	Map
I 74/US 74		17.02	A
I 95/US 301		0.99	D
US 74		0.19	A
US 74 BUS		0.21	A
US 74 ALT		0.32	E
SR 1198		1.83	A
SR 1393		0.69	A
SR 1362		0.04	A
SR 1217		0.03	B
SR 1166		0.55	B
SR 1221		1.33	B
SR 1220		0.68	B
SR 1219		0.18	B
SR 2416		0.07	E
SR 2499		0.05	E
SR 1218		1.01	B
SR 1155		0.28	C
SR 1003		0.23	C
SR 1223		1.76	C
SR 1224		0.04	D

Additions

Route	Street Name	Mileage	Map
SR 2317		3.5	D
SR 1207		1.01	D
SR 2534		1.02	E
SR 2539		0.52	E
SR 2541		0.11	E
SR 2316		0.29	F

Deletions

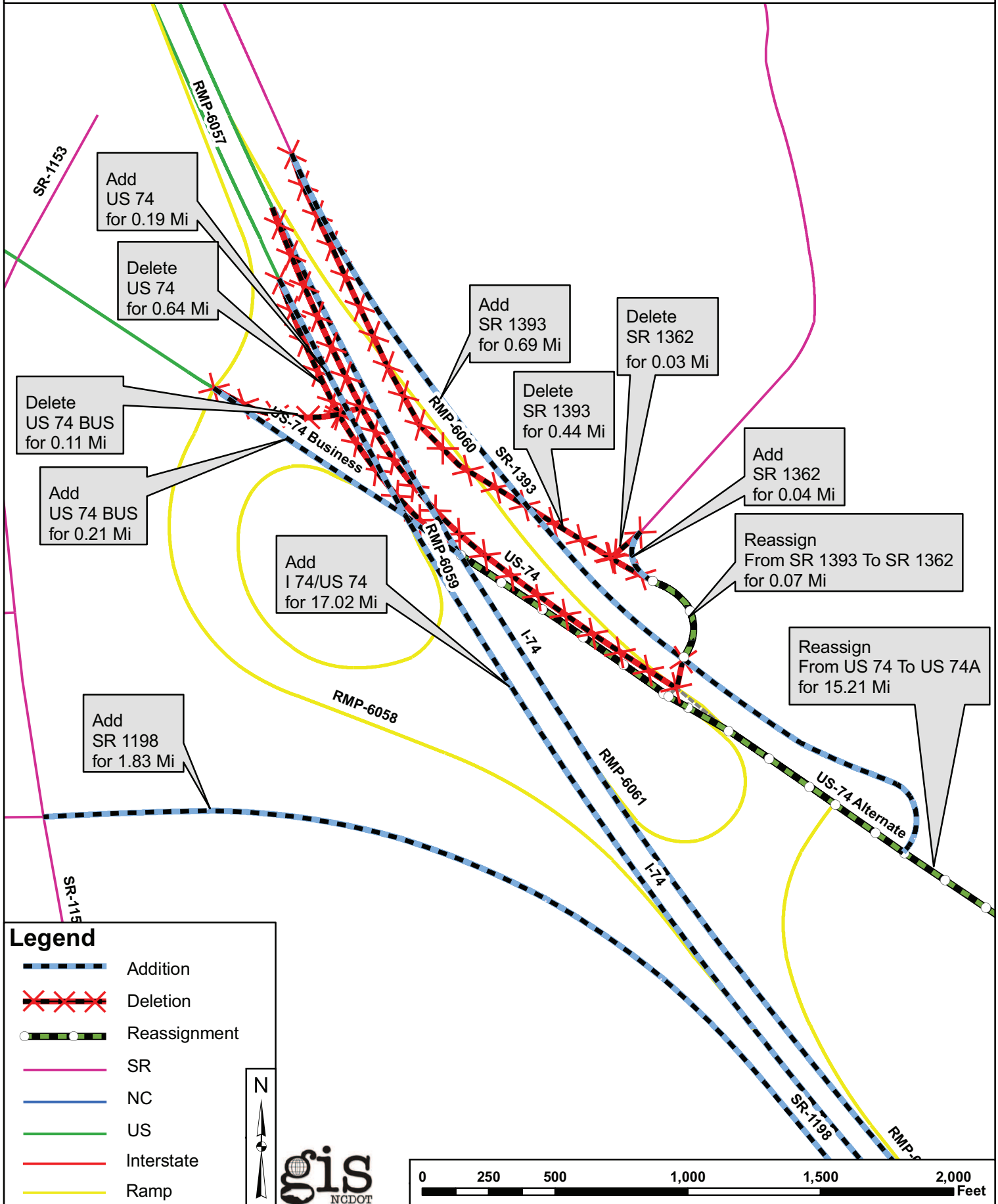
Route	Street Name	Mileage	Map
I 95/US 301		0.18	D
US 74		0.64	A
US 74 BUS		0.11	A
SR 1393		0.44	A
SR 1362		0.03	A
SR 1166		0.43	B
SR 1155		0.28	C
SR 1003		0.23	C
SR 1157		0.06	C
SR 1207		0.83	D
SR 2416		0.31	D
SR 2500		0.37	D
SR 2235		0.3	D
SR 2417		0.14	E
SR 2418		0.11	E
SR 2534		0.03	E

Deletions

Route	Street Name	Mileage	Map
SR 2316		0.24	F
SR 2420		0.04	F

Reassignments

Existing Route	New Route	Street Name	Mileage	Map
US 74	I 74/US 74		2.19	E
US 74	US 74 ALT		15.21	A
SR 1393	SR 1362		0.07	A
SR 1166	SR 1217		0.15	B
SR 1157	SR 1222		0.2	C
SR 1207	SR 1224		0.14	D
SR 2418	SR 2539		1.55	E



Document Number: R-0513

County: ROBESON

Route Number(s): I-74

Approval Date: 04/27/2009

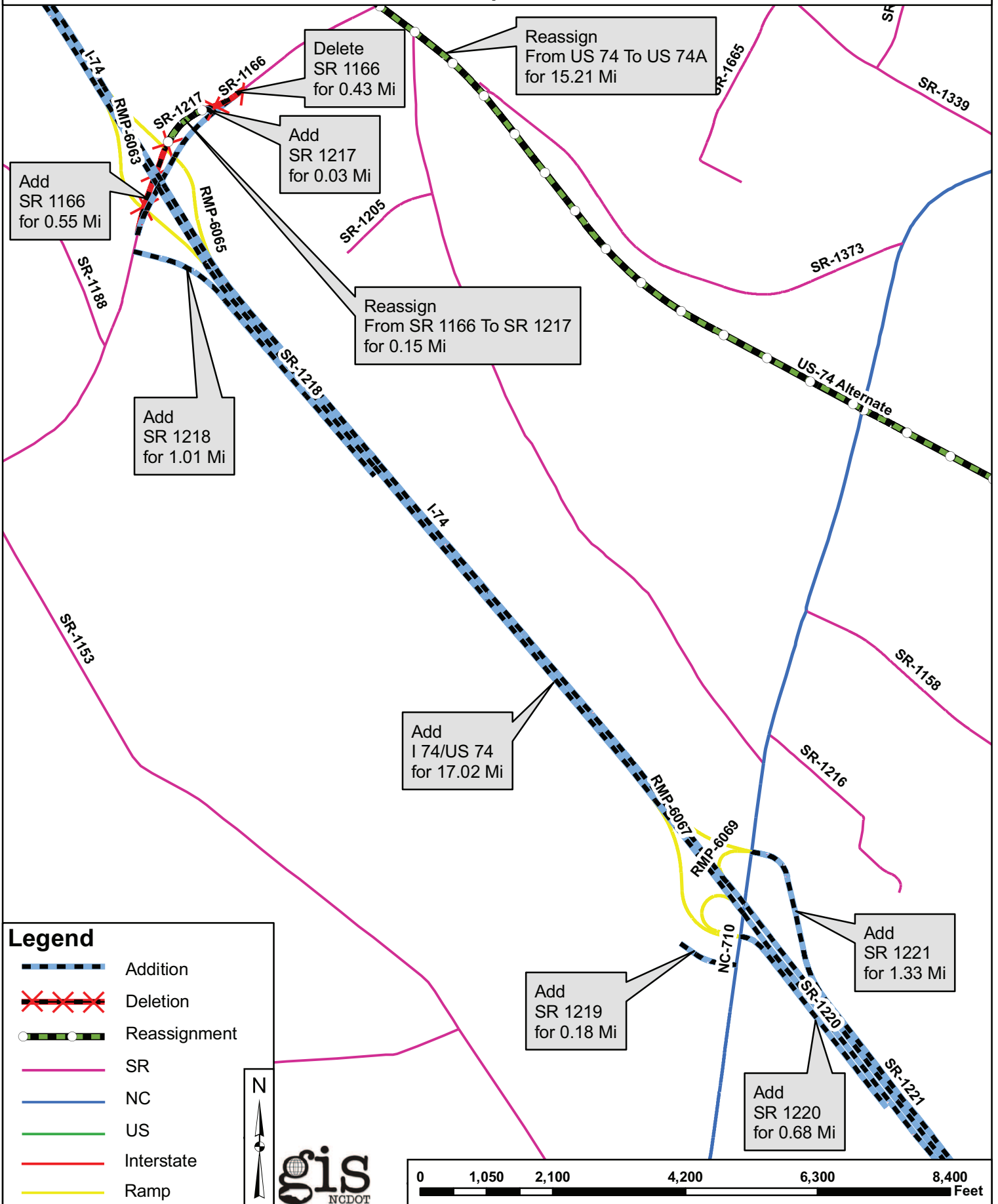
Map Date: 10/12/10

US-74 US-74A 1166

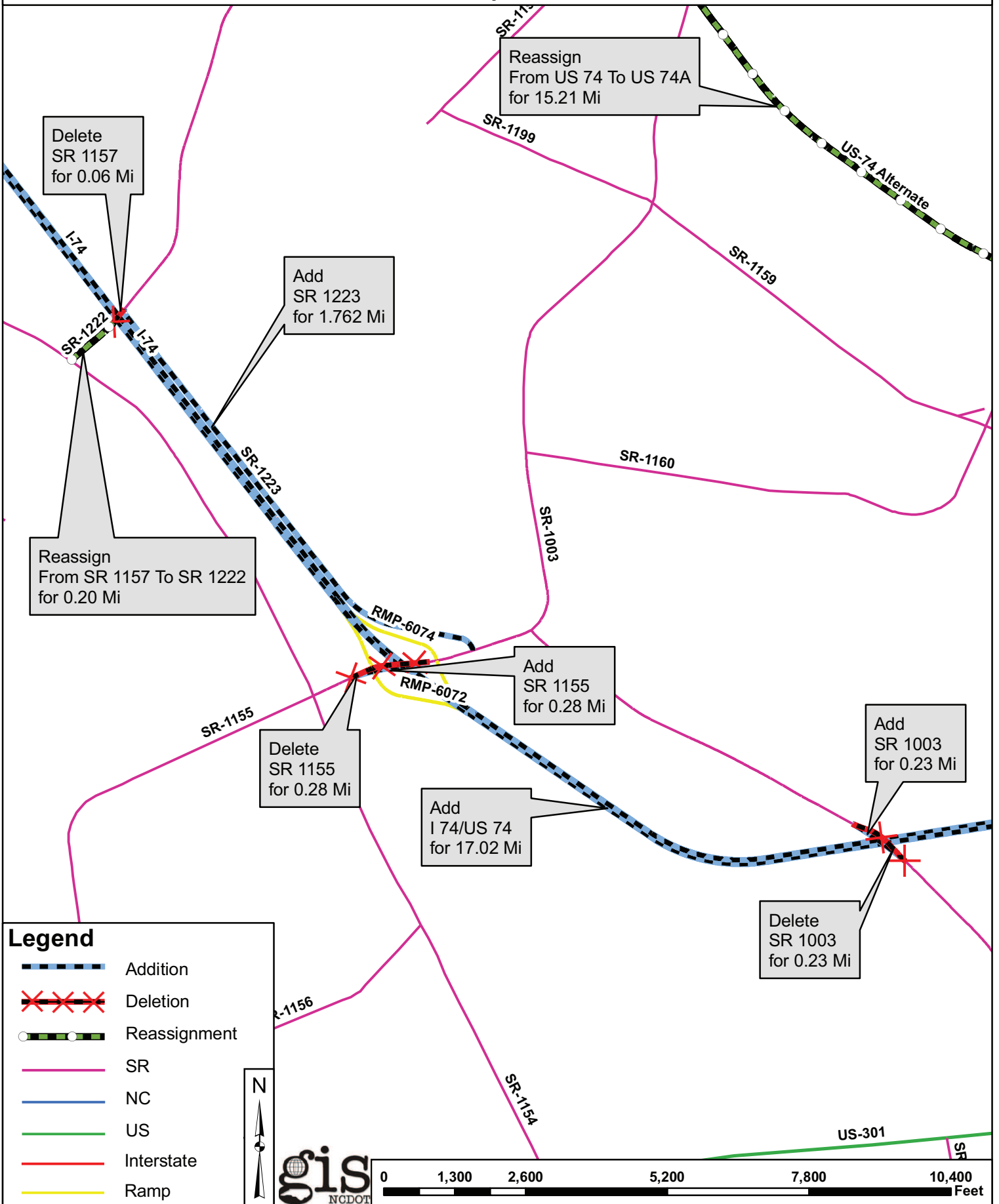
1217 1218 1219 1220

1221

Map: B



Map: C



Document Number: R-0513

Map Date: 11/12/2020

Approval Date: 04/27/2009

County: Robeson

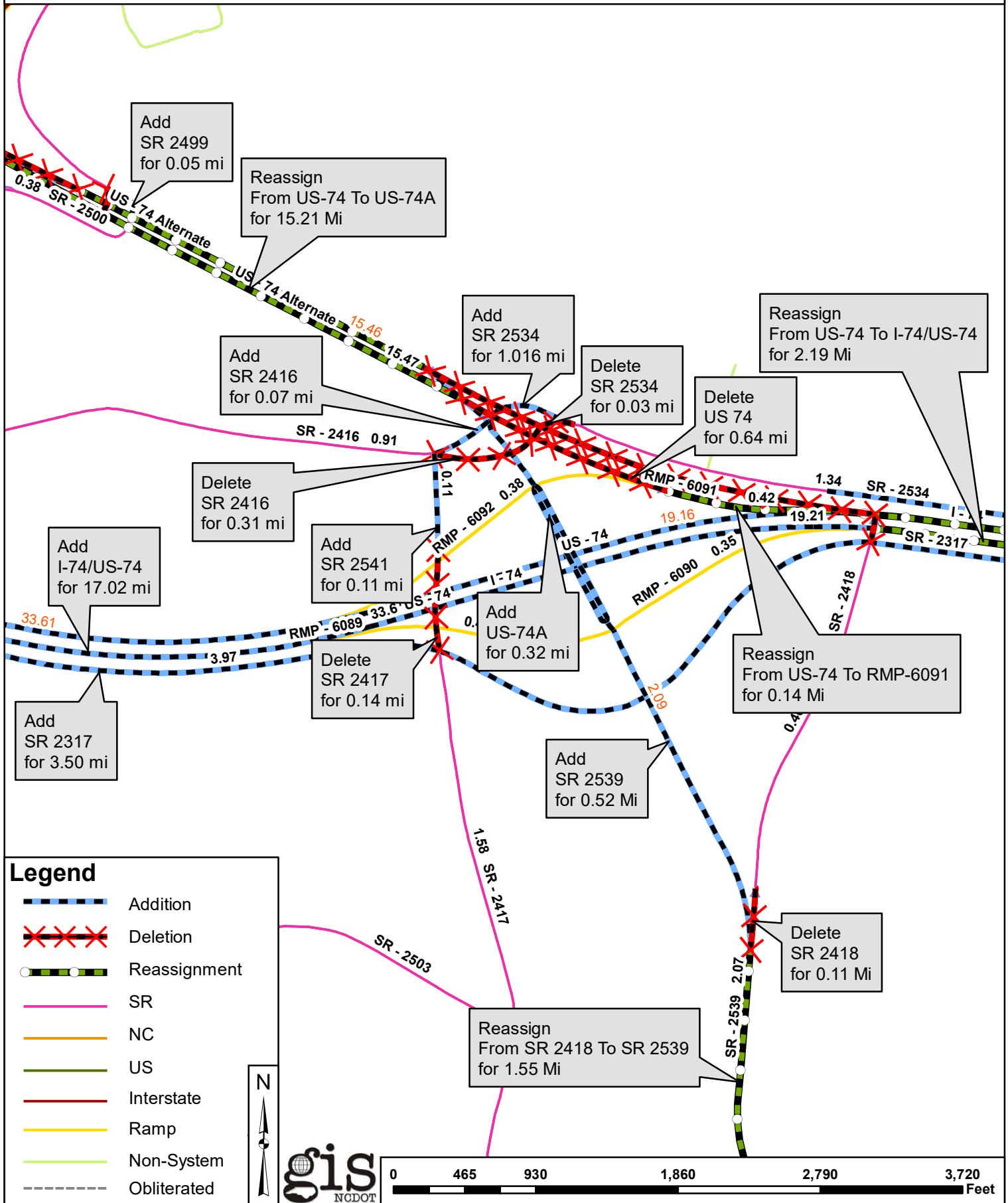
Map E

Route Number(s): I-74

US-74 US-74A 2499

2416 2534 2417 2539

2418 2541



Document Number: R-0513

County: ROBESON

Route Number(s): I-74

Approval Date: 04/27/2009

Map Date: 10/12/10

US-74 US-74A 2499

2416 2534 2417 2539

2418

Map: F

