



STATE OF NORTH CAROLINA  
DEPARTMENT OF TRANSPORTATION

BEVERLY EAVES PERDUE  
GOVERNOR

Tuesday, 26 May, 2009

EUGENE A. CONTI, JR.  
SECRETARY

**MEMORANDUM TO:** Mr. Mike Mills, PE  
Division Engineer  
Division 7

**FROM:** Information, Mapping, and Graphics Unit

**SUBJECT:** 2009 District 3 Road Sytem Changes

The Road Inventory Information Section has been authorized to make the following changes to the state road system as indicated below. We request that you make similar changes to the related maps and files in your Division and District offices, and install appropriate road number signs if necessary. We have updated our records and county maps accordingly. If our system changes do not conform to the actual conditions in the field, please return this memorandum with recommendations.

Municipality	County	Approval Date
REIDSVILLE	ROCKINGHAM	3/6/2009

Inquires about changes should be referred to one of the following: For Primary Roads call Paulette Smith at (919)-212-6100, and for Secondary Roads call Ron Tucker at (919)-212-6085. Thank you for your assistance.

JLA  
enclosures ( )

- cc: BSIP  
Bridge Maintenance  
Division Right of Way  
GIS  
Pavement Management  
Permit Unit  
State Road Maintenance  
Traffic Engineering  
Traffic Surveys

---

# 2009 ROAD SYSTEM CHANGES

---

<b>MUNICIPALITY</b>	<b>COUNTY</b>	<b>APPROVAL DATE</b>	<b>NEW NUMBER</b>	<b>EXISTING NUMBER</b>	<b>STREET NAME</b>	<b>LENGTH (miles)</b>	<b>TYPE OF CHANGE</b>	<b>REMARKS (See Attached Map)</b>
REIDSVILLE	ROCKINGHAM	3/6/2009		SR 2955		0.20	SYSTEM DELETION VIA MUNICIPAL AGREEMENT	MAP , SEGMENT

MUN AGR: 78/0718/03-09




CO: ROCKINGHAM

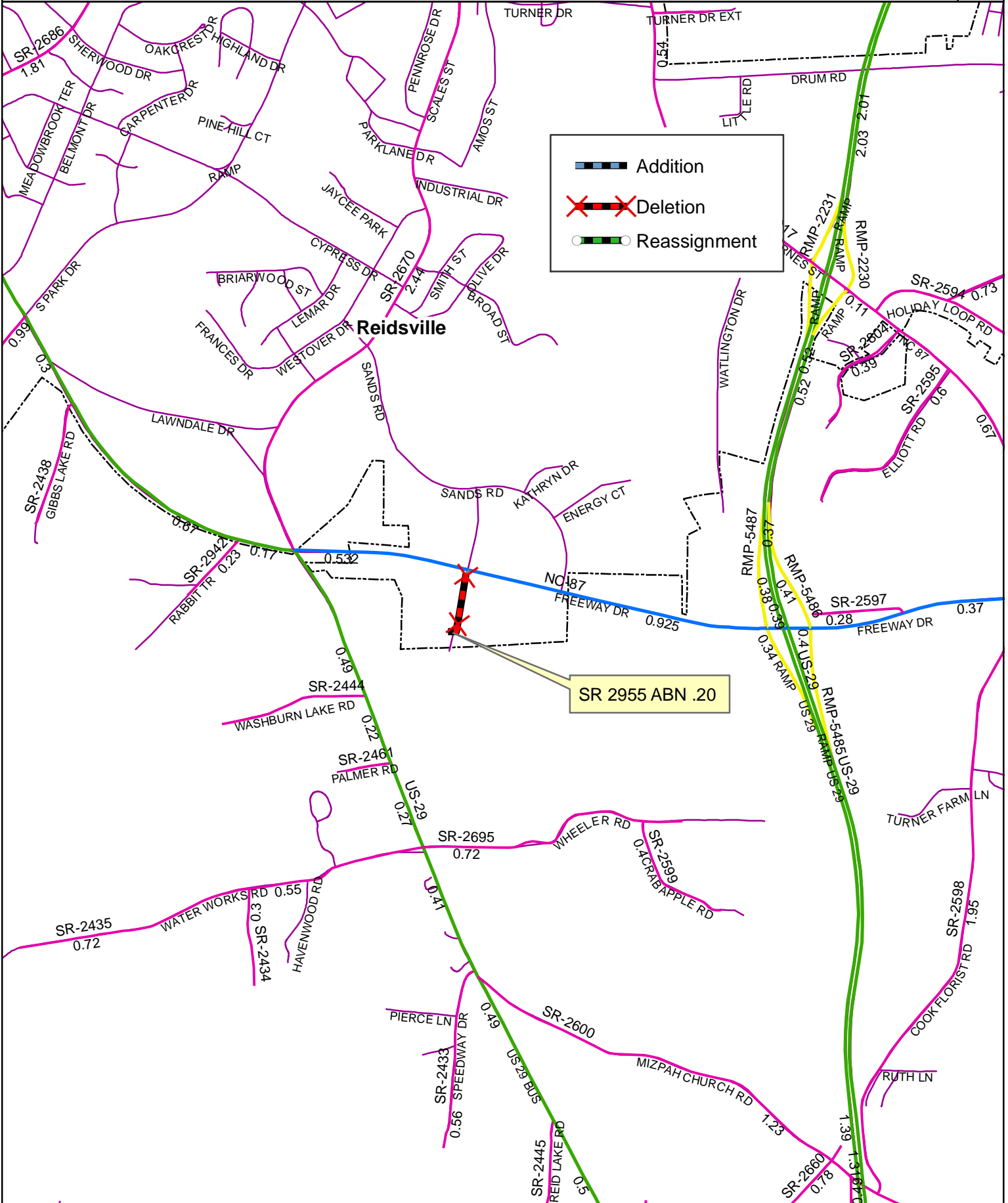
SR #: 2955

Approval Date: 03/06/09

Map Date: 04/24/09



 Addition  
 Deletion  
 Reassignment



SR 2955 ABN .20

Source: XXXXXXXX

NAME: GBW

SCALE: XXX

Map: X