



STATE OF NORTH CAROLINA
DEPARTMENT OF TRANSPORTATION

BEVERLY EAVES PERDUE
GOVERNOR

Monday, February 15, 2010

EUGENE A. CONTI, JR
SECRETARY

MEMORANDUM TO: Mr. J. Wally Bowman, PE
Division Engineer
Division 5

FROM: John C. Farley, Manager
Geographic Information Systems Unit

SUBJECT: 2010 District 2 Road System Changes

The Data Conversion Group has been authorized to make the following changes to the state road system as indicated below. We request that you make similar changes to the related maps and files in your Division and District offices, and install appropriate road number signs if necessary. we have updated our records accordingly. If our system changes do not conform to the actual conditions in the field, please return this memorandum with recommendations.

Document Number	County	Approval Date
U-4410DB_DA_31	DURHAM	3/31/2009

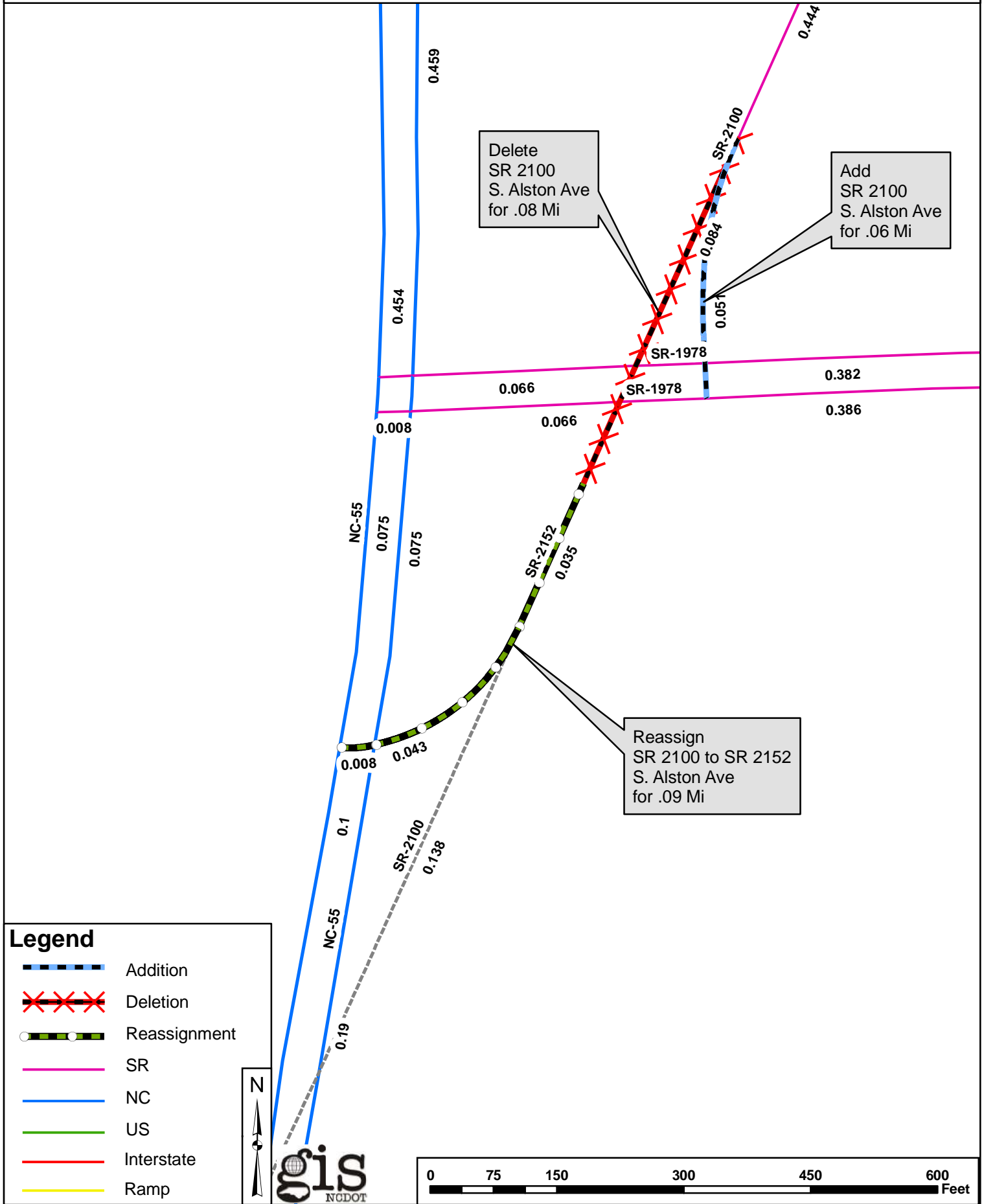
Inquiries about changes should be referred to the GIS Help Desk at (919) 707-2152.
Thank you for your assistance.

JCF





- cc: BSIP
- Bridge Maintenance
- Division Right of Way
- IMG
- Pavement Management
- Permit Unit
- State Road Maintenance
- Traffic Engineering
- Traffic Surveys


2010 ROAD SYSTEM CHANGES

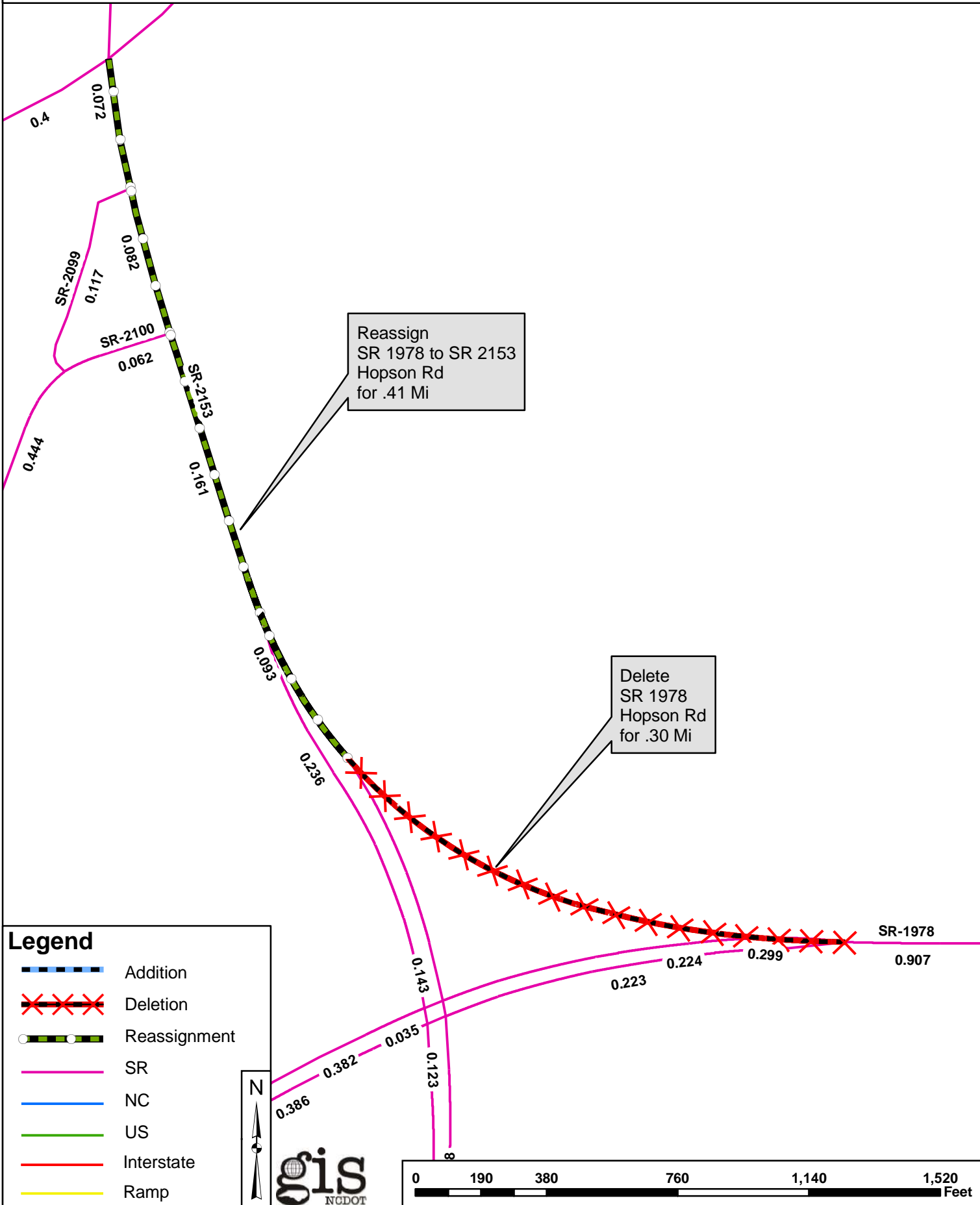
DOCUMENT NUMBER	COUNTY	APPROVAL DATE	NEW NUMBER	EXISTING NUMBER	STREET NAME	LENGT H	TYPE OF CHANGE	REMARKS (See Attached Map)
U-4410DB_DA_31	DURHAM	3/31/2009	SR 2152	SR 2100	S ALSTON AVE	0.09	NUMBER REASSIGNMENT VIA TIP	MAP A, SEGMENT
U-4410DB_DA_31	DURHAM	3/31/2009		SR 2100	S ALSTON AVE	0.08	SYSTEM DELETION VIA TIP	MAP A, SEGMENT
U-4410DB_DA_31	DURHAM	3/31/2009		SR 2100	S ALSTON AVE	0.06	SYSTEM ADDITION - EXISTING VIA TIP	MAP A, SEGMENT
U-4410DB_DA_31	DURHAM	3/31/2009	SR 2153	SR 1978	HOPSON RD	0.41	NUMBER REASSIGNMENT VIA TIP	MAP B, SEGMENT
U-4410DB_DA_31	DURHAM	3/31/2009		SR 1978	HOPSON RD	0.30	SYSTEM DELETION VIA TIP	MAP B, SEGMENT
U-4410DB_DA_31	DURHAM	3/31/2009	SR 2153	SR 2153	LOUIS STEPHENSON DR	0.67	SYSTEM ADDITION - NEW VIA TIP	MAP C, SEGMENT
U-4410DB_DA_31	DURHAM	3/31/2009		SR 1978	HOPSON RD	0.73	SYSTEM ADDITION - EXISTING VIA TIP	MAP C, SEGMENT

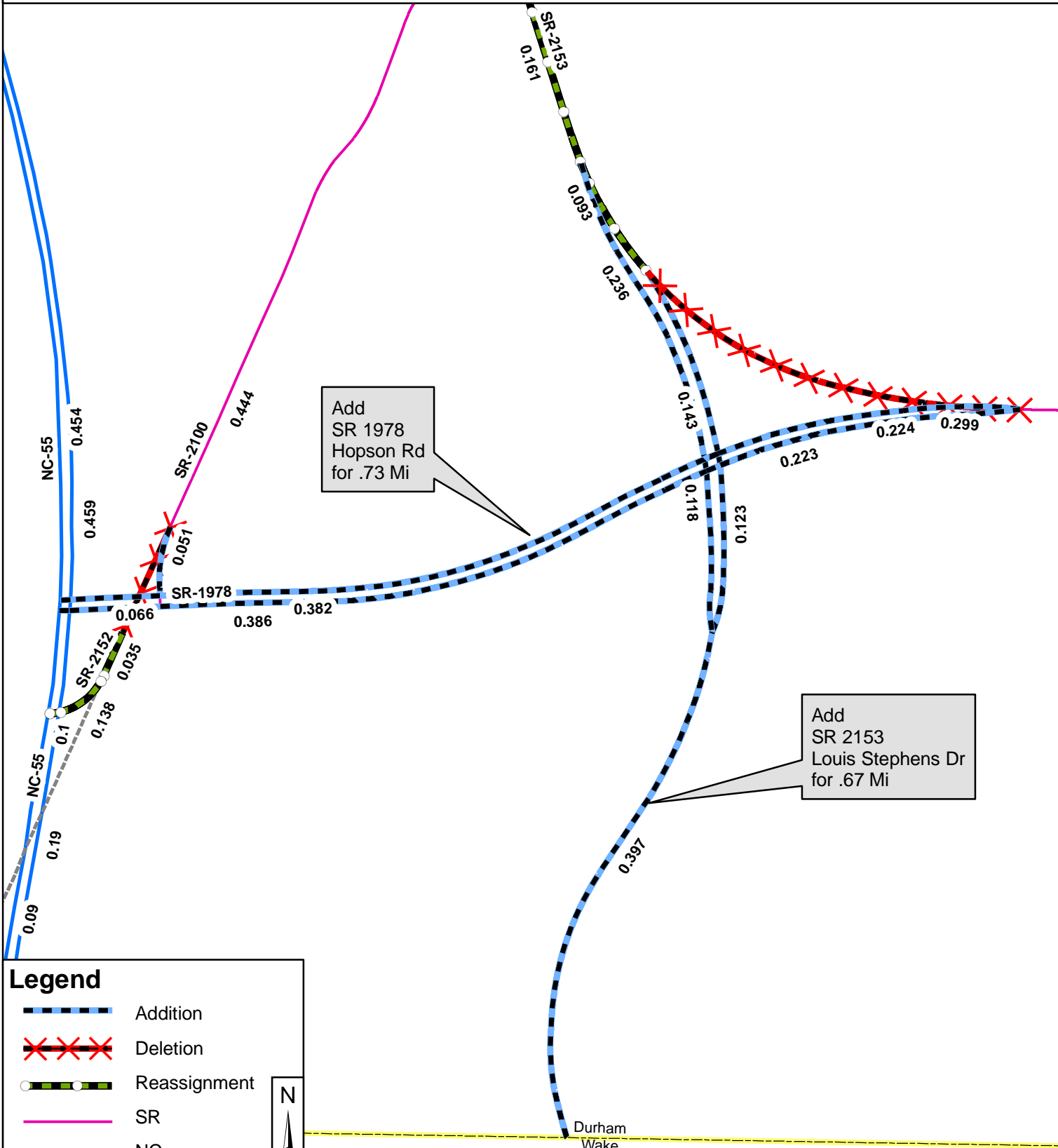


Legend

-  Addition
-  Deletion
-  Reassignment
-  SR
-  NC
-  US
-  Interstate
-  Ramp
















Add
SR 1978
Hopson Rd
for .73 Mi

Add
SR 2153
Louis Stephens Dr
for .67 Mi

Legend

-  Addition
-  Deletion
-  Reassignment
-  SR
-  NC
-  US
-  Interstate
-  Ramp
-  County Boundary

gis NCDOT

0 280 560 1,120 1,680 2,240 Feet