



STATE OF NORTH CAROLINA
DEPARTMENT OF TRANSPORTATION

Beverly Eaves Perdue
GOVERNOR

Friday, 15 May, 2009

EUGENE A. CONTI, JR.
SECRETARY

MEMORANDUM TO: Mr. Michael A. Pettyjohn, PE
Division Engineer
Division 11

FROM: Information, and Mapping Unit

SUBJECT: 2009 District 3 Road System Changes

The Road Inventory Information Section has been authorized to make the following changes to the state road system as indicated below. We request that you make similar changes to the related maps and files in your Division and District offices, and install appropriate road number signs if necessary. We have updated our records and county maps accordingly. If our system changes do not conform to the actual conditions in the field, please return this memorandum with recommendations.

Petition Number	County	Approval Date
49033	WILKES	2/5/2009

Inquires about changes should be referred to one of the following: For Primary Roads call Paulette Smith at (919)-212-6100, and for Secondary Roads call Ron Tucker at (919)-212-6085. Thank you for your assistance.

JLC
enclosures ()

- cc: BSIP
- Bridge Maintenance
- Division Right of Way
- GIS
- Pavement Management
- Permit Unit
- State Road Maintenance
- Traffic Engineering
- Traffic Surveys

2009 ROAD SYSTEM CHANGES

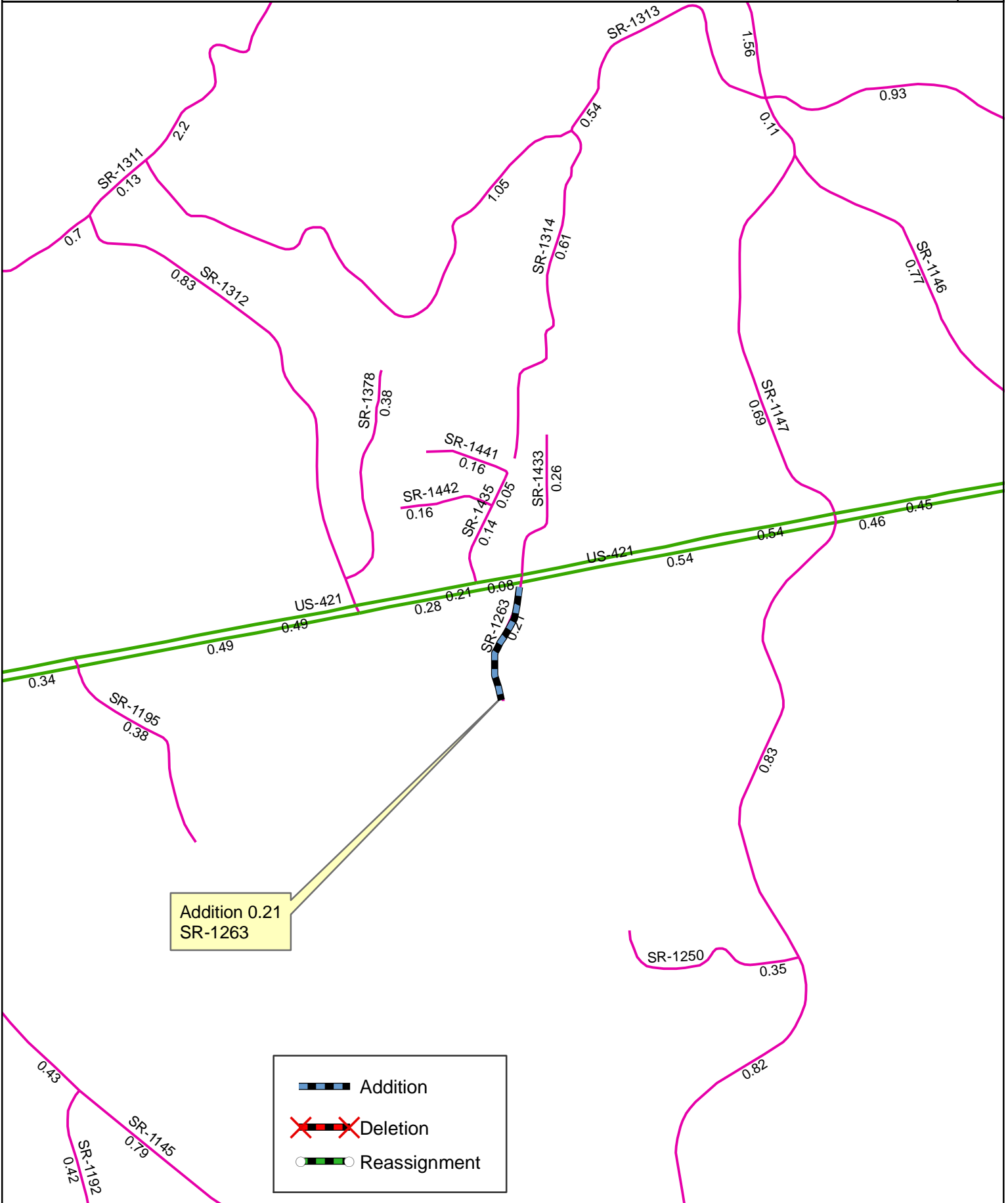
PETITION NUMBER	COUNTY	APPROVAL DATE	NEW NUMBER	EXISTING NUMBER	STREET NAME	LENGT H	TYPE OF CHANGE	REMARKS (See Attached Map)
49033	WILKES	2/5/2009	SR 1263		AZALEA DRIVE	0.21	SYSTEM ADDITION VIA PETITION	MAP A, SEGMENT 1

PETITION: 49033




CO: Wilkes

SR #: 1263 Addition

Approval Date: 02/05/2009 Map Date: 02/25/2009



Addition 0.21
SR-1263

	Addition
	Deletion
	Reassignment

Source: GIS

NAME: tjb

SCALE: N/A

Map: A