



STATE OF NORTH CAROLINA
DEPARTMENT OF TRANSPORTATION

BEVERLY EAVES PERDUE
GOVERNOR

Thursday, August 19, 2010

EUGENE A. CONTI, JR
SECRETARY

MEMORANDUM TO: Mr. Mike Mills, PE
Division Engineer
Division 7

FROM: John C. Farley, Manager
Geographic Information Systems Unit

SUBJECT: 2010 District 2 Road System Changes

The Data Conversion Group has been authorized to make the following changes to the state road system as indicated below. We request that you make similar changes to the related maps and files in your Division and District offices, and install appropriate road number signs if necessary. we have updated our records accordingly. If our system changes do not conform to the actual conditions in the field, please return this memorandum with recommendations.

Hwy. Ordinance #	County	Approval Date
HTO_40-02-09	GUILFORD	2/9/2009

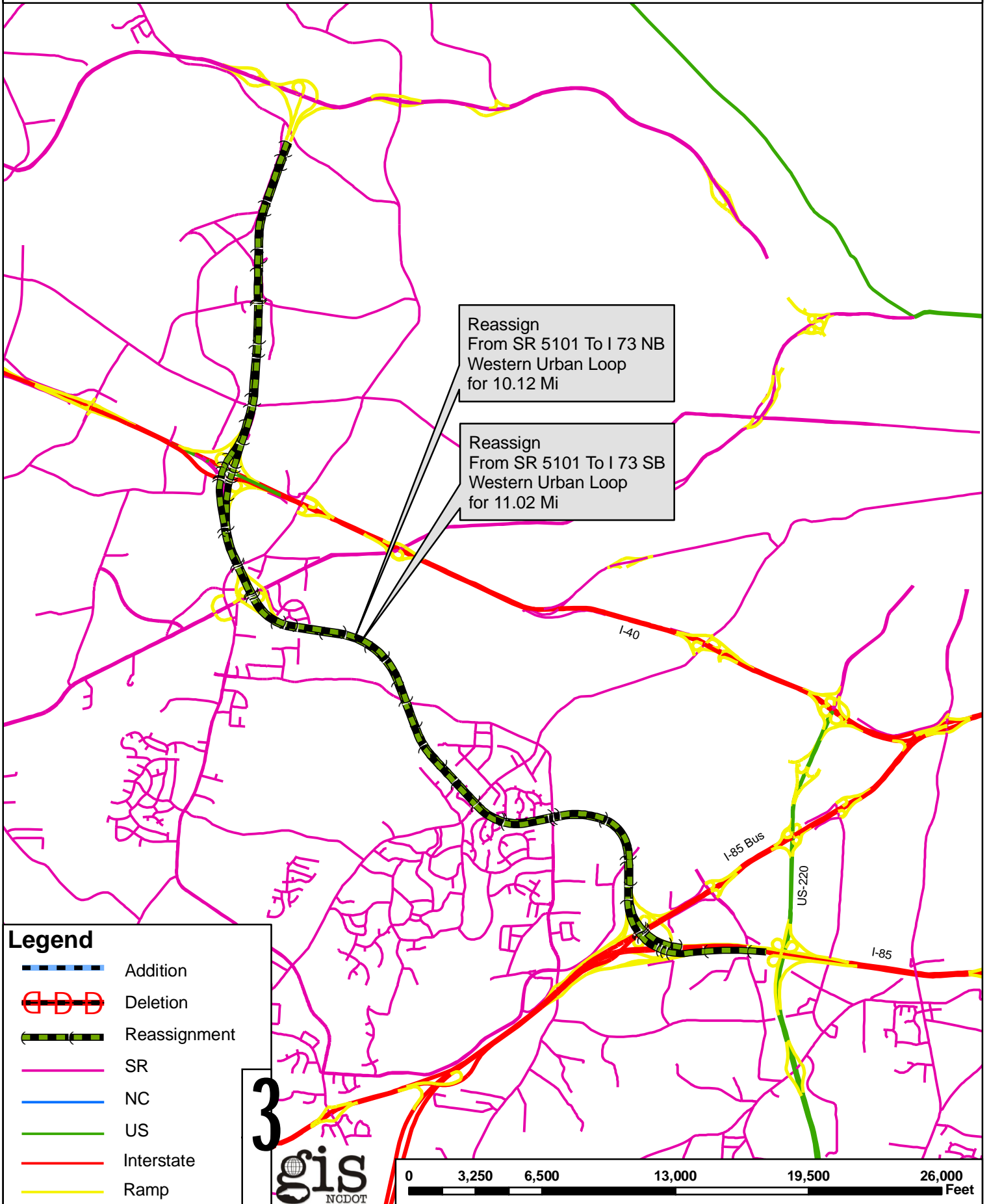
Inquiries about changes should be referred to the GIS Help Desk at (919) 707-2152.
Thank you for your assistance.

JCF

- cc: BSIP
- Bridge Maintenance
- Division Right of Way
- IMG
- Pavement Management
- Permit Unit
- State Road Maintenance
- Traffic Engineering
- Traffic Surveys

2010 ROAD SYSTEM CHANGES







HWY. ORDINANCE	COUNTY	APPROVAL DATE	NEW NUMBER	EXISTING NUMBER	STREET NAME	LENGT H	TYPE OF CHANGE	REMARKS (See Attached Map)
HTO_40-02-09	GUILFORD	2/9/2009	I-73 SBL	SR 5101 SBL		11.02	SYSTEM REASSIGNMENT VIA HTO	MAP A, SEGMENT
HTO_40-02-09	GUILFORD	2/9/2009	I-73 NBL	SR 5101 NBL		10.12	SYSTEM REASSIGNMENT VIA HTO	MAP A, SEGMENT



Reassign
From SR 5101 To I 73 NB
Western Urban Loop
for 10.12 Mi

Reassign
From SR 5101 To I 73 SB
Western Urban Loop
for 11.02 Mi

Legend

-  Addition
-  Deletion
-  Reassignment
-  SR
-  NC
-  US
-  Interstate
-  Ramp

