



STATE OF NORTH CAROLINA
DEPARTMENT OF TRANSPORTATION

Beverly Eaves Perdue
GOVERNOR

Monday, 02 March, 2009

EUGENE A. CONTI, JR.
SECRETARY

MEMORANDUM TO: Mr. Richard E. Greene, Jr., P.E.
Division Engineer
Division 4

FROM: Information, and Mapping Unit

SUBJECT: 2009 District 3 Road System Changes

The Road Inventory Information Section has been authorized to make the following changes to the state road system as indicated below. We request that you make similar changes to the related maps and files in your Division and District offices, and install appropriate road number signs if necessary. We have updated our records and county maps accordingly. If our system changes do not conform to the actual conditions in the field, please return this memorandum with recommendations.

Petition Number	County	Approval Date
49012	JOHNSTON	2/5/2009

Inquires about changes should be referred to one of the following: For Primary Roads call Paulette Smith at (919)-212-6100, and for Secondary Roads call Ron Tucker at (919)-212-6085. Thank you for your assistance.

JLC
enclosures ()

- cc: BSIP
- Bridge Maintenance
- Division Right of Way
- GIS
- Pavement Management
- Permit Unit
- State Road Maintenance
- Traffic Engineering
- Traffic Surveys

2009 ROAD SYSTEM CHANGES

PETITION NUMBER	COUNTY	APPROVAL DATE	NEW NUMBER	EXISTING NUMBER	STREET NAME	LENGT H	TYPE OF CHANGE	REMARKS (See Attached Map)
49012	JOHNSTON	2/5/2009	SR 3173		LASSO COURT	0.09	SYSTEM ADDITION VIA PETITION	MAP , SEGMENT
49012	JOHNSTON	2/5/2009	SR 3172		HALTER COURT	0.07	SYSTEM ADDITION VIA PETITION	MAP , SEGMENT
49012	JOHNSTON	2/5/2009	SR 3171		BRIDLE DRIVE	0.25	SYSTEM ADDITION VIA PETITION	MAP , SEGMENT




PETITION: 49012

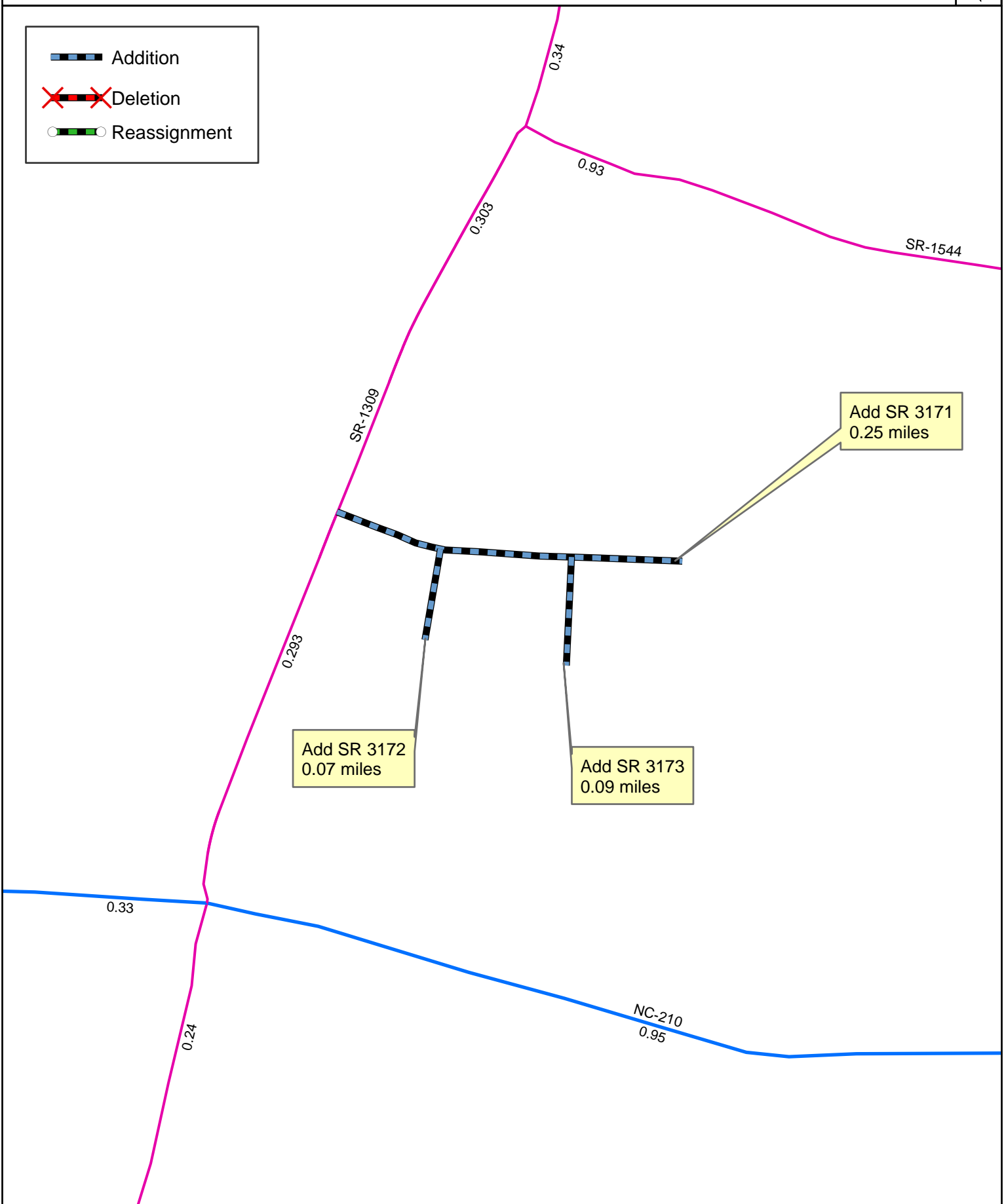
CO: Johnston

SR #: 3171 3172 3173 _____

Approval Date: 05 Feb. 09 Map Date: 02 Mar. 09



	Addition
	Deletion
	Reassignment



Source: Plat

NAME: RBT

SCALE: N/A

Map: X