



STATE OF NORTH CAROLINA
DEPARTMENT OF TRANSPORTATION

Beverly Eaves Perdue
GOVERNOR

Wednesday, 04 February, 2009

EUGENE A. CONTI, JR.
SECRETARY

MEMORANDUM TO: Mr. Richard E. Greene, Jr., P.E.
Division Engineer
Division 4

FROM: Information, and Mapping Unit

SUBJECT: 2009 District 2 Road System Changes

The Road Inventory Information Section has been authorized to make the following changes to the state road system as indicated below. We request that you make similar changes to the related maps and files in your Division and District offices, and install appropriate road number signs if necessary. We have updated our records and county maps accordingly. If our system changes do not conform to the actual conditions in the field, please return this memorandum with recommendations.

Petition Number	County	Approval Date
48971	WILSON	1/8/2009

Inquires about changes should be referred to one of the following: For Primary Roads call Paulette Smith at (919)-212-6100, and for Secondary Roads call Ron Tucker at (919)-212-6085. Thank you for your assistance.

JLC
enclosures ()

- cc: BSIP
Bridge Maintenance
Division Right of Way
GIS
Pavement Management
Permit Unit
State Road Maintenance
Traffic Engineering
Traffic Surveys

2009 ROAD SYSTEM CHANGES

PETITION NUMBER	COUNTY	APPROVAL DATE	NEW NUMBER	EXISTING NUMBER	STREET NAME	LENGT H	TYPE OF CHANGE	REMARKS (See Attached Map)
48971	WILSON	1/8/2009	SR 1723		GATEWOOD LANE	0.07	SYSTEM ADDITION VIA PETITION	MAP , SEGMENT
48971	WILSON	1/8/2009	SR 1722		SCOTTSDALE DRIVE	0.03	SYSTEM ADDITION VIA PETITION	MAP , SEGMENT
48971	WILSON	1/8/2009	SR 1721		DANBURY LANE	0.10	SYSTEM ADDITION VIA PETITION	MAP , SEGMENT
48971	WILSON	1/8/2009	SR 1720		CASTLEWOOD DRIVE	0.43	SYSTEM ADDITION VIA PETITION	MAP , SEGMENT

PETITION: 48971




CO: Wilson

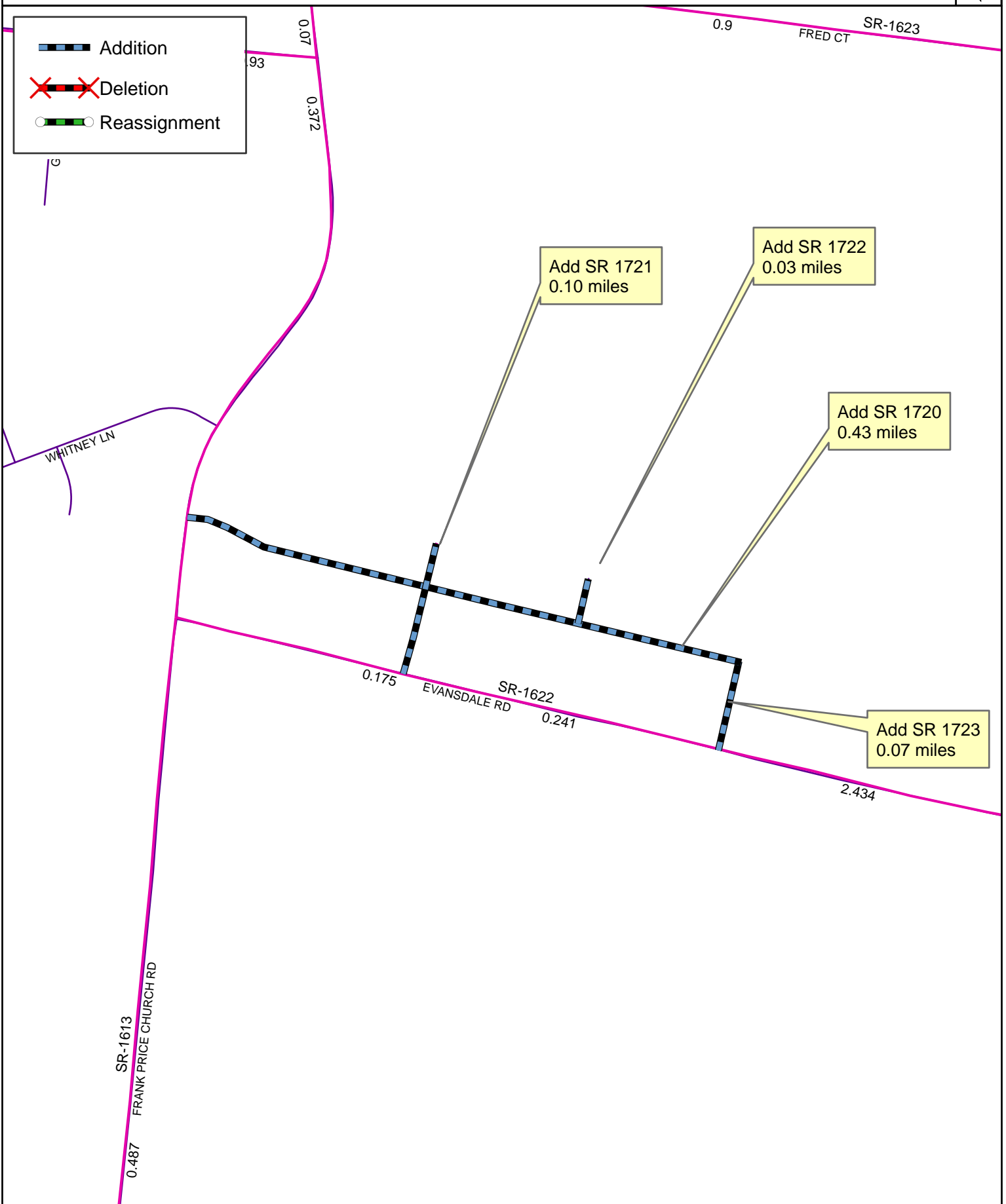
SR #: 1720 1721 1722 1723 _____

Approval Date: 08 Jan. 09

Map Date: 03 Feb. 09



 Addition
 Deletion
 Reassignment



Source: Plat

NAME: RBT

SCALE: N/A

Map: A