



STATE OF NORTH CAROLINA  
DEPARTMENT OF TRANSPORTATION

Beverly Eaves Perdue  
GOVERNOR

Thursday, 05 February, 2009

EUGENE A. CONTI, JR.  
SECRETARY

**MEMORANDUM TO:** Mr. Richard E. Greene, Jr., P.E.  
Division Engineer  
Division 4

**FROM:** Information, and Mapping Unit

**SUBJECT:** 2009 District 3 Road System Changes

The Road Inventory Information Section has been authorized to make the following changes to the state road system as indicated below. We request that you make similar changes to the related maps and files in your Division and District offices, and install appropriate road number signs if necessary. We have updated our records and county maps accordingly. If our system changes do not conform to the actual conditions in the field, please return this memorandum with recommendations.

Petition Number	County	Approval Date
48969	JOHNSTON	1/8/2009

Inquires about changes should be referred to one of the following: For Primary Roads call Paulette Smith at (919)-212-6100, and for Secondary Roads call Ron Tucker at (919)-212-6085. Thank you for your assistance.

JLC  
enclosures ( )

- cc: BSIP
- Bridge Maintenance
- Division Right of Way
- GIS
- Pavement Management
- Permit Unit
- State Road Maintenance
- Traffic Engineering
- Traffic Surveys

# 2009 ROAD SYSTEM CHANGES

<b>PETITION NUMBER</b>	<b>COUNTY</b>	<b>APPROVAL DATE</b>	<b>NEW NUMBER</b>	<b>EXISTING NUMBER</b>	<b>STREET NAME</b>	<b>LENGT H</b>	<b>TYPE OF CHANGE</b>	<b>REMARKS (See Attached Map)</b>
48969	JOHNSTON	1/8/2009	SR 2814		NEUSE LANDING DRIVE	0.25	SYSTEM ADDITION VIA PETITION	MAP , SEGMENT
48969	JOHNSTON	1/8/2009	SR 2813		RIVER KNOLL DRIVE	0.58	SYSTEM ADDITION VIA PETITION	MAP , SEGMENT

PETITION: 48969




CO: Johnston

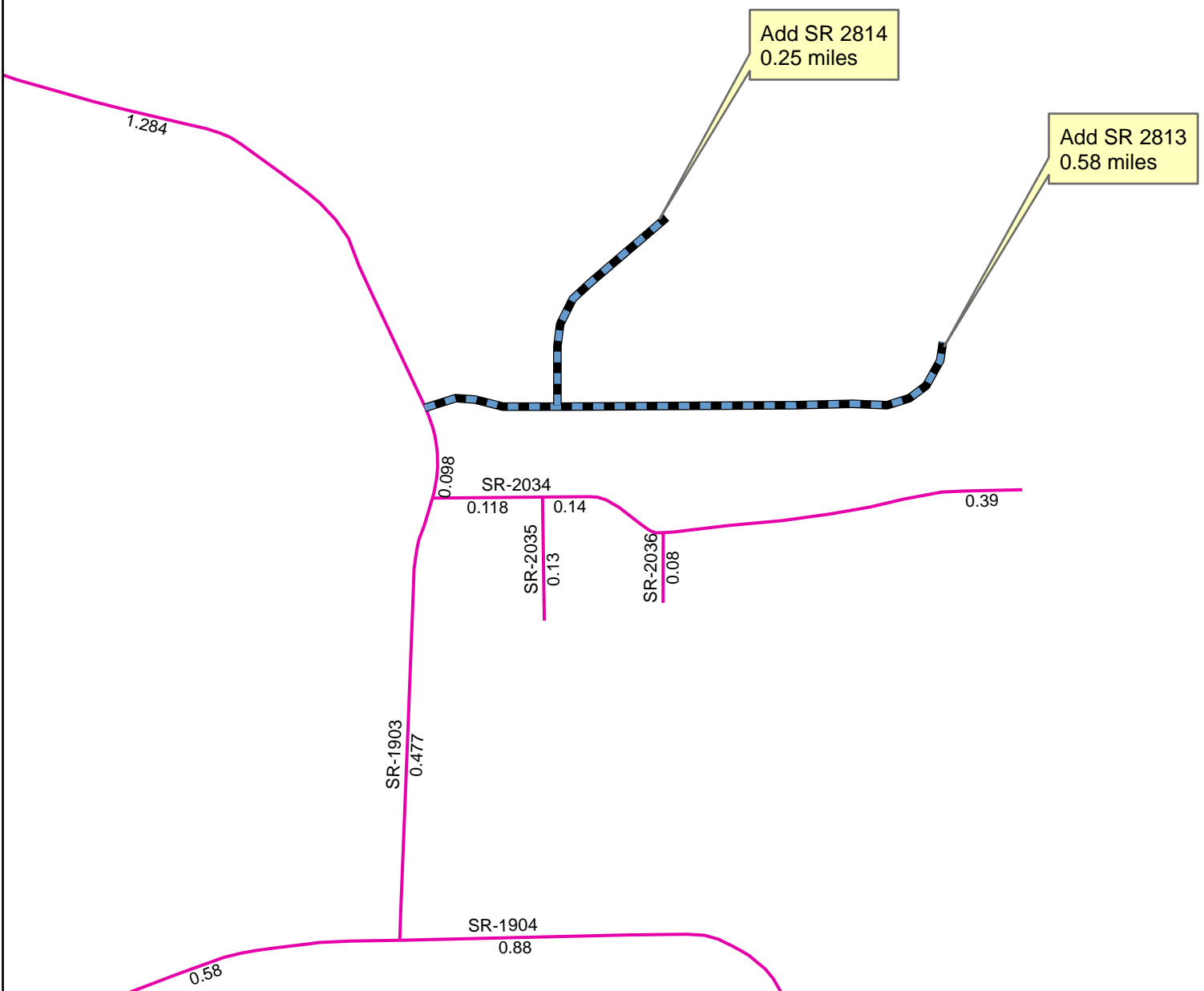
SR #: 2813 2814 \_\_\_\_\_

Approval Date: 08 Jan. 09 Map Date: 05 Feb. 09

\_\_\_\_\_  
\_\_\_\_\_  
\_\_\_\_\_



 Addition  
 Deletion  
 Reassignment



Source: Plat

NAME: RBT

SCALE: N/A

Map: X