



STATE OF NORTH CAROLINA
DEPARTMENT OF TRANSPORTATION

BEVERLY EAVES PERDUE
GOVERNOR

Thursday, April 26, 2012

EUGENE A. CONTI, JR.
SECRETARY

MEMORANDUM TO: Mr. Jay Swain, PE
Division Engineer
Division 13

FROM: John C. Farley, Manager
Geographic Information Systems Unit

SUBJECT: 2012 District 2 Road System Changes

The Data Conversion Group has been authorized to make the following changes to the state road system as indicated below. We request that you make similar changes to the related maps and files in your Division and District offices, and install appropriate road number signs if necessary. We have updated our records accordingly. If our system changes do not conform to the actual conditions in the field, please return this memorandum with recommendations.

Document Number	County	Approval Date
B-2848_B-1443_99	YANCEY	12/31/2008

Inquiries about changes should be referred to the GIS Help Desk at (919) 707-2152.
Thank you for your assistance.

JCF

cc: BSIP
Bridge Maintenance
Division Right of Way
IMG
Pavement Management
Permit Unit
State Road Maintenance
Traffic Engineering
Traffic Surveys

MAILING ADDRESS:
NC DEPARTMENT OF TRANSPORTATION
GEOGRAPHIC INFORMATION SYSTEMS
1521 MAIL SERVICE CENTER
RALEIGH NC 27699-1521

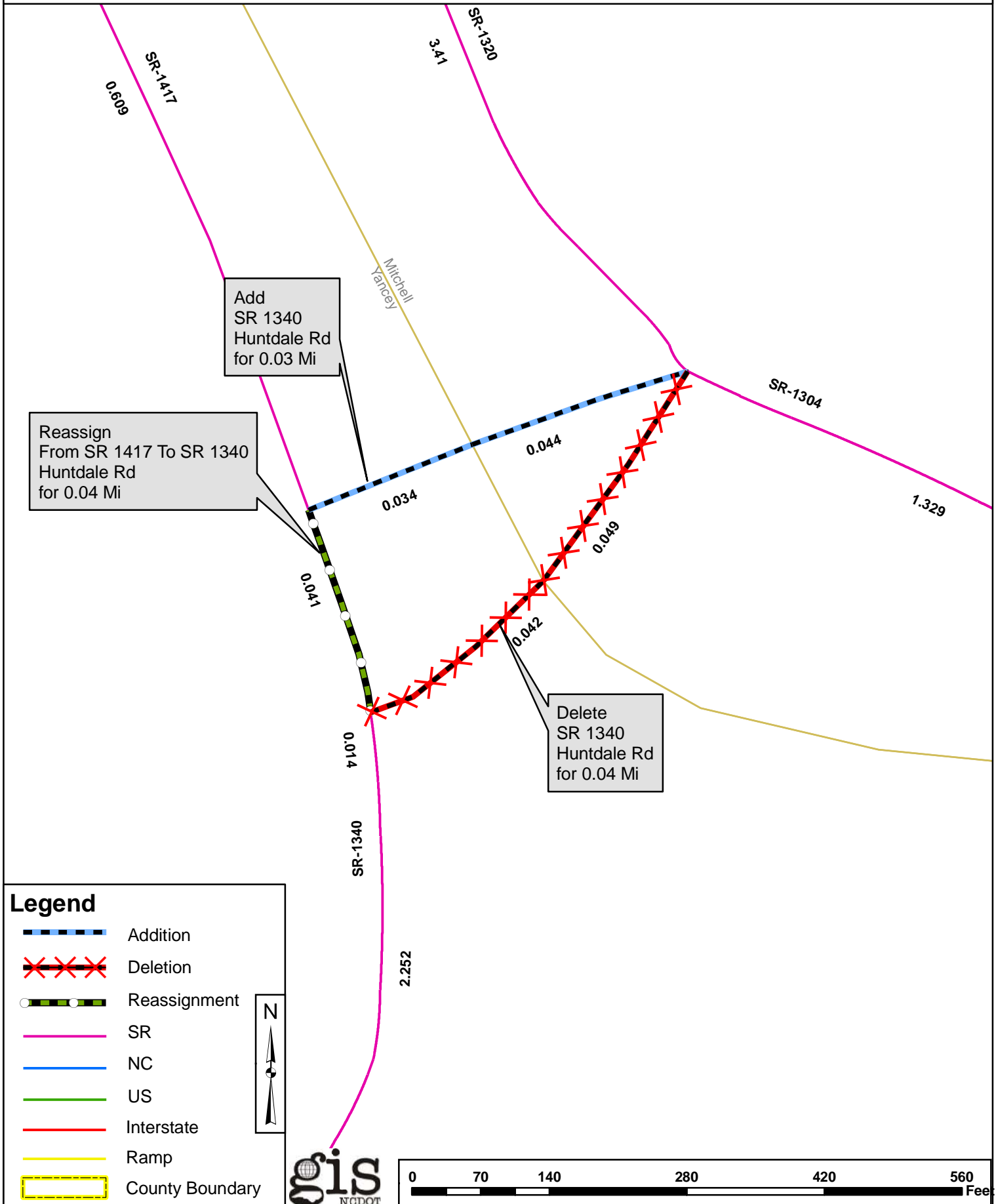

NCDOT
WWW.NC DOT.ORG/IT/GIS

Delivery Address:
41 01 CAPITAL BLVD.
RALEIGH, NC 27604
PHONE: (919) 707-2152
FAX: (919) 707-2214

2012 ROAD SYSTEM CHANGES

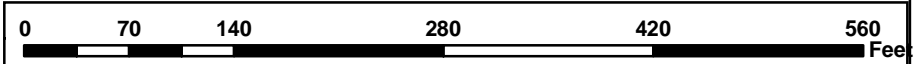
TIP	COUNTY	APPROVAL DATE	NEW ROUTE	EXISTING ROUTE	STREET NAME	LENGTH (miles)	TYPE OF CHANGE	REMARKS (See Attached Map)
B-2848_B-1443_99	YANCEY	12/31/2008	SR 1340	SR 1417	HUNTDAL RD	0.04	REASSIGNMENT VIA TIP	MAP A, SEGMENT
B-2848_B-1443_99	YANCEY	12/31/2008		SR 1340	HUNTDAL RD	0.03	SYSTEM ADDITION - EXISTING VIA TIP	MAP A, SEGMENT
B-2848_B-1443_99	YANCEY	12/31/2008		NC 197	STATE HIGHWAY 197	0.05	SYSTEM ADDITION - EXISTING VIA TIP	MAP B, SEGMENT
B-2848_B-1443_99	YANCEY	12/31/2008		SR 1340	HUNTDAL RD	0.04	SYSTEM DELETION VIA TIP	MAP A, SEGMENT
B-2848_B-1443_99	YANCEY	12/31/2008		NC 197	STATE HIGHWAY 197	0.03	SYSTEM DELETION VIA TIP	MAP B, SEGMENT

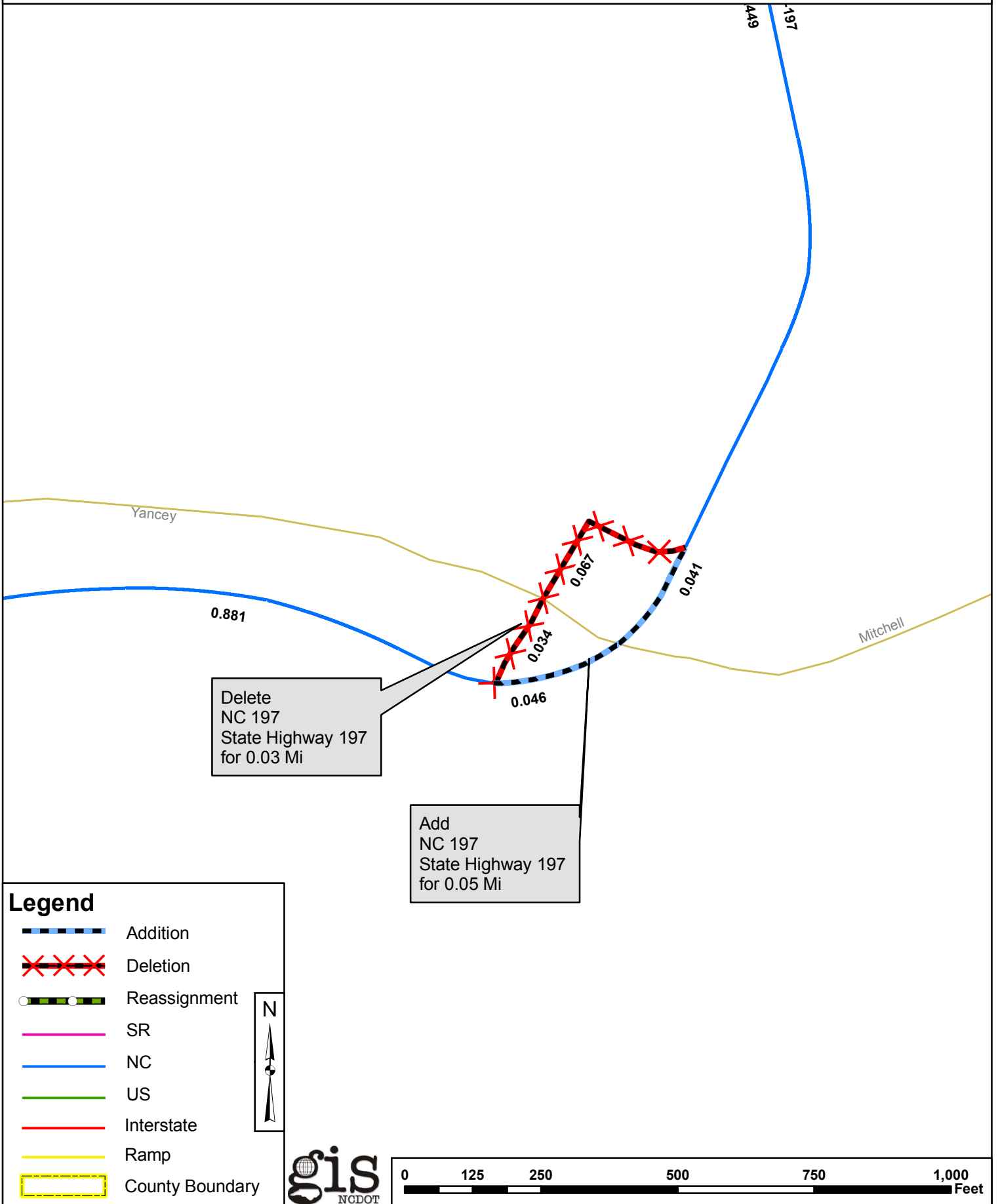
Map: A



Legend

- Addition
- Deletion
- Reassignment
- SR
- NC
- US
- Interstate
- Ramp
- County Boundary














Delete
 NC 197
 State Highway 197
 for 0.03 Mi

Add
 NC 197
 State Highway 197
 for 0.05 Mi

Legend

-  Addition
-  Deletion
-  Reassignment
-  SR
-  NC
-  US
-  Interstate
-  Ramp
-  County Boundary

