



STATE OF NORTH CAROLINA
DEPARTMENT OF TRANSPORTATION

BEVERLY EAVES PERDUE
GOVERNOR

Thursday, July 22, 2010

EUGENE A. CONTI, JR.
SECRETARY

MEMORANDUM TO: Mr. Michael L. Holder, PE
Division Engineer
Division 12

FROM: John C. Farley, Manager
Geographic Information Systems Unit

SUBJECT: 2008 District 2 Road System Changes

The Data Conversion Group has been authorized to make the following changes to the state road system as indicated below. We request that you make similar changes to the related maps and files in your Division and District offices, and install appropriate road number signs if necessary. We have updated our records accordingly. If our system changes do not conform to the actual conditions in the field, please return this memorandum with recommendations.

Document Number	County	Approval Date
R-2911A	IREDELL	12/3/2008

Inquiries about changes should be referred to the GIS Help Desk at (919) 707-2152.
Thank you for your assistance.

JCF

cc: BSIP
Bridge Maintenance
Division Right of Way
IMG
Pavement Management
Permit Unit
State Road Maintenance
Traffic Engineering
Traffic Surveys

MAILING ADDRESS:
NC DEPARTMENT OF TRANSPORTATION
GEOGRAPHIC INFORMATION SYSTEMS
1521 MAIL SERVICE CENTER
RALEIGH NC 27699-1521

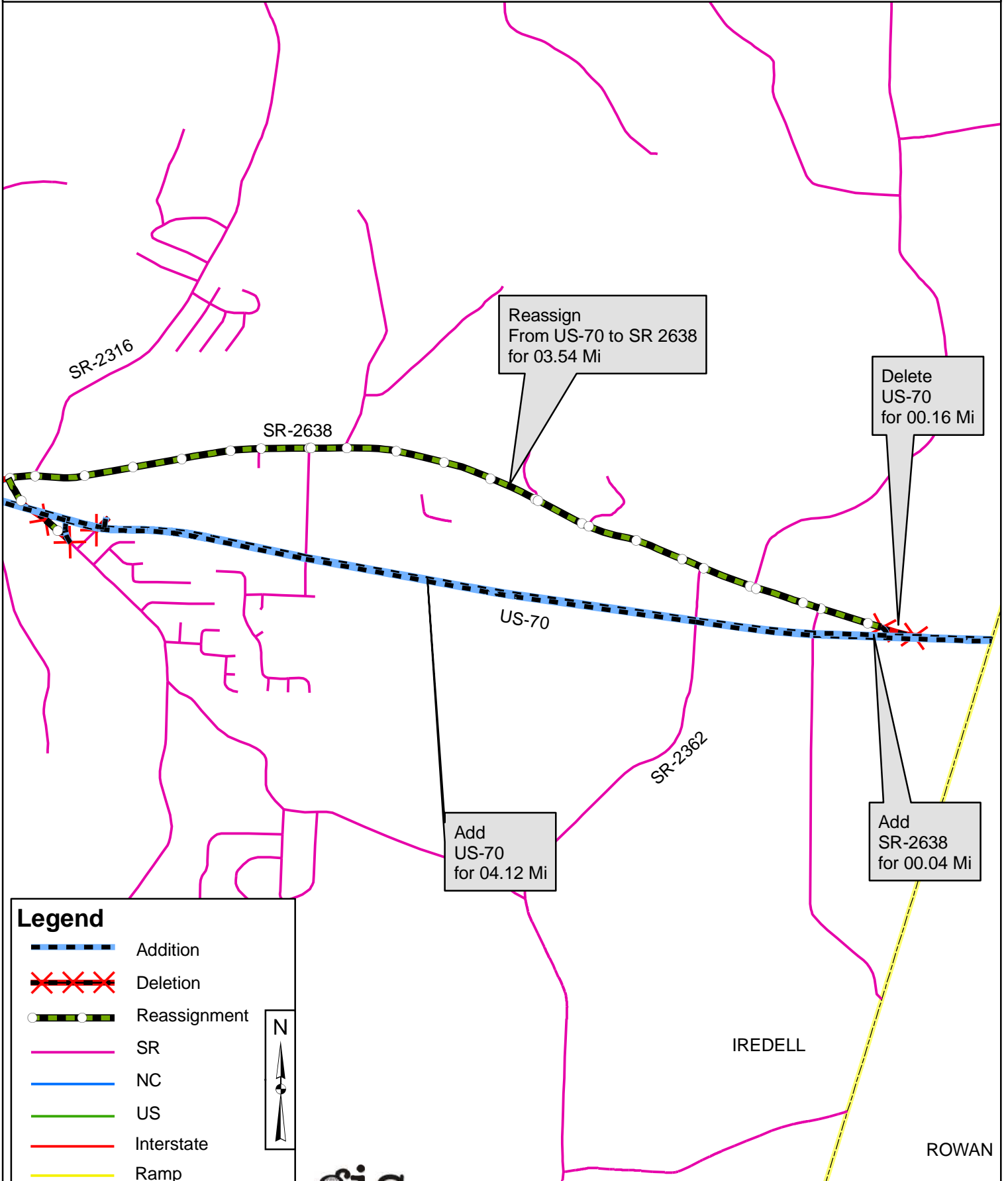


Delivery Address:
41 01 CAPITAL BLVD.
RALEIGH, NC 27604
PHONE: (919) 707-2152
FAX: (919) 707-2214










2008 ROAD SYSTEM CHANGES

DOCUMENT NUMBER	COUNTY	APPROVAL DATE	NEW NUMBER	EXISTING NUMBER	STREET NAME	LENGTH (miles)	TYPE OF CHANGE	REMARKS (See Attached Map)
R-2911A	IREDELL	12/3/2008		US 70		0.16	SYSTEM DELETION VIA TIP	MAP A, SEGMENT
R-2911A	IREDELL	12/3/2008		US 70		4.12	SYSTEM ADDITION - EXISTING VIA TIP	MAP A, SEGMENT
R-2911A	IREDELL	12/3/2008	SR 2638			0.04	SYSTEM ADDITION - NEW VIA TIP	MAP A, SEGMENT
R-2911A	IREDELL	12/3/2008	SR 2638	US 70		3.54	NUMBER REASSIGNMENT VIA TIP	MAP A, SEGMENT
R-2911A	IREDELL	12/3/2008	SR 2638			0.12	SYSTEM ADDITION - NEW VIA TIP	MAP B, SEGMENT
R-2911A	IREDELL	12/3/2008	SR 2637	SR 2359		0.07	NUMBER REASSIGNMENT VIA TIP	MAP B, SEGMENT
R-2911A	IREDELL	12/3/2008	SR 2637			0.03	SYSTEM ADDITION - NEW VIA TIP	MAP B, SEGMENT
R-2911A	IREDELL	12/3/2008	SR 2636	SR 2359		0.11	NUMBER REASSIGNMENT VIA TIP	MAP B, SEGMENT
R-2911A	IREDELL	12/3/2008	SR 2639			0.04	SYSTEM ADDITION - NEW VIA TIP	MAP B, SEGMENT
R-2911A	IREDELL	12/3/2008		SR 2356		0.08	SYSTEM ADDITION - EXISTING VIA TIP	MAP B, SEGMENT
R-2911A	IREDELL	12/3/2008		SR 2549		0.07	SYSTEM DELETION VIA TIP	MAP B, SEGMENT
R-2911A	IREDELL	12/3/2008		SR 2359		0.18	SYSTEM DELETION VIA TIP	MAP B, SEGMENT
R-2911A	IREDELL	12/3/2008		SR 2359		0.09	SYSTEM ADDITION - EXISTING VIA TIP	MAP B, SEGMENT

DOCUMENT NUMBER	COUNTY	APPROVAL DATE	NEW NUMBER	EXISTING NUMBER	STREET NAME	LENGTH (miles)	TYPE OF CHANGE	REMARKS (See Attached Map)
R-2911A	IREDELL	12/3/2008		SR 2357		0.17	SYSTEM DELETION VIA TIP	MAP B, SEGMENT
R-2911A	IREDELL	12/3/2008		SR 2357		0.10	SYSTEM ADDITION - EXISTING VIA TIP	MAP B, SEGMENT
R-2911A	IREDELL	12/3/2008		SR 2356		0.10	SYSTEM DELETION VIA TIP	MAP B, SEGMENT
R-2911A	IREDELL	12/3/2008		US 70		0.24	SYSTEM DELETION VIA TIP	MAP B, SEGMENT



Legend

-  Addition
-  Deletion
-  Reassignment
-  SR
-  NC
-  US
-  Interstate
-  Ramp
-  County Boundary



