



STATE OF NORTH CAROLINA
DEPARTMENT OF TRANSPORTATION

BEVERLY EAVES PERDUE
GOVERNOR

Wednesday, September 15, 2010

EUGENE A. CONTI, JR.
SECRETARY

MEMORANDUM TO: Mr. Barry Moose, PE
Division Engineer
Division 10

FROM: John C. Farley, Manager
Geographic Information Systems Unit

SUBJECT: 2010 District 2 Road System Changes

The Data Conversion Group has been authorized to make the following changes to the state road system as indicated below. We request that you make similar changes to the related maps and files in your Division and District offices, and install appropriate road number signs if necessary. We have updated our records accordingly. If our system changes do not conform to the actual conditions in the field, please return this memorandum with recommendations.

Document Number	County	Approval Date
R-2248D	MECKLENBURG	12/5/2008

Inquiries about changes should be referred to the GIS Help Desk at (919) 707-2152.
Thank you for your assistance.

JCF

cc: BSIP
Bridge Maintenance
Division Right of Way
IMG
Pavement Management
Permit Unit
State Road Maintenance
Traffic Engineering
Traffic Surveys

MAILING ADDRESS:
NC DEPARTMENT OF TRANSPORTATION
GEOGRAPHIC INFORMATION SYSTEMS
1521 MAIL SERVICE CENTER
RALEIGH NC 27699-1521

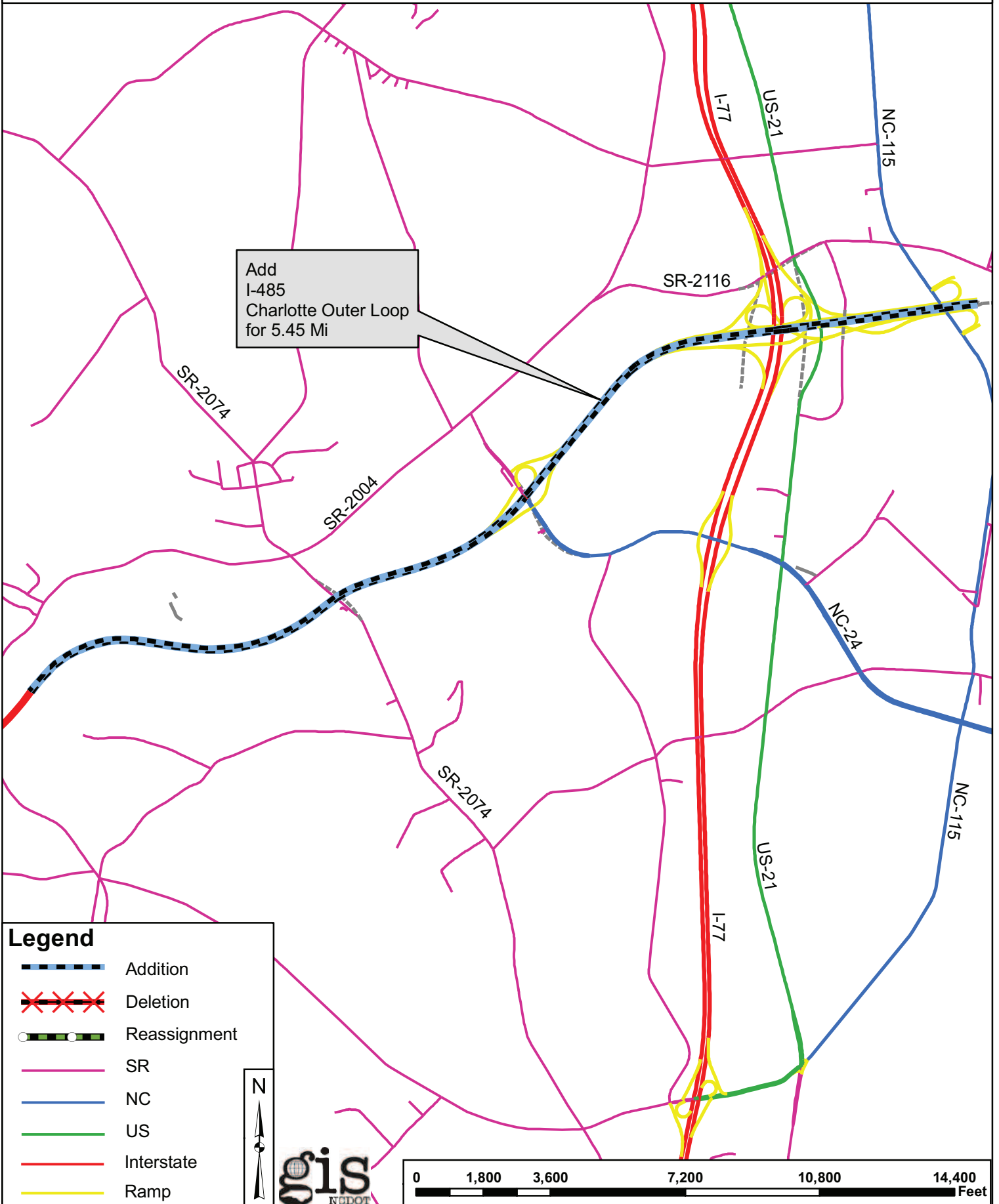

NCDOT
WWW.NC DOT.ORG/IT/GIS

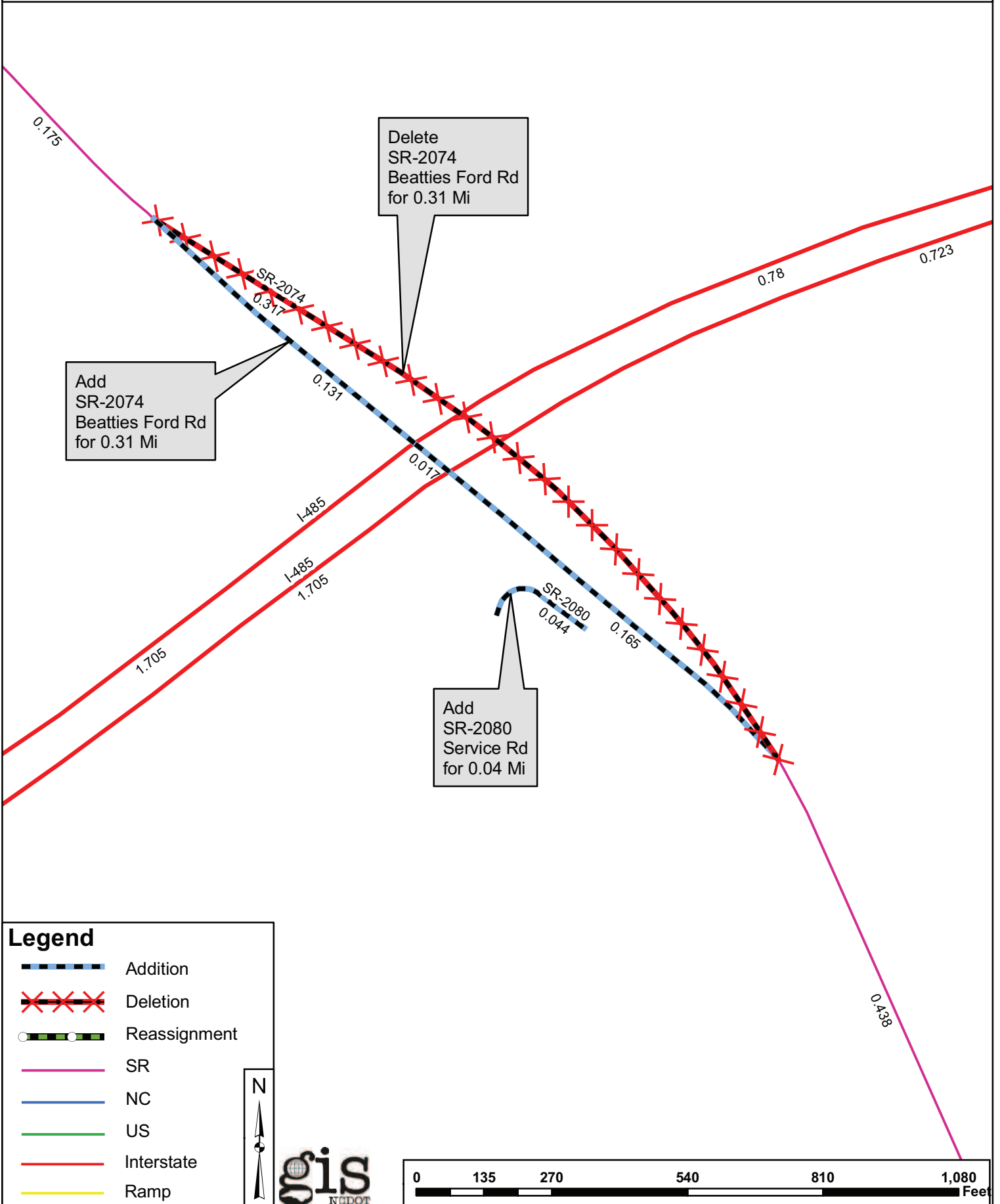
Delivery Address:
41 01 CAPITAL BLVD.
RALEIGH, NC 27604
PHONE: (919) 707-2152
FAX: (919) 707-2214

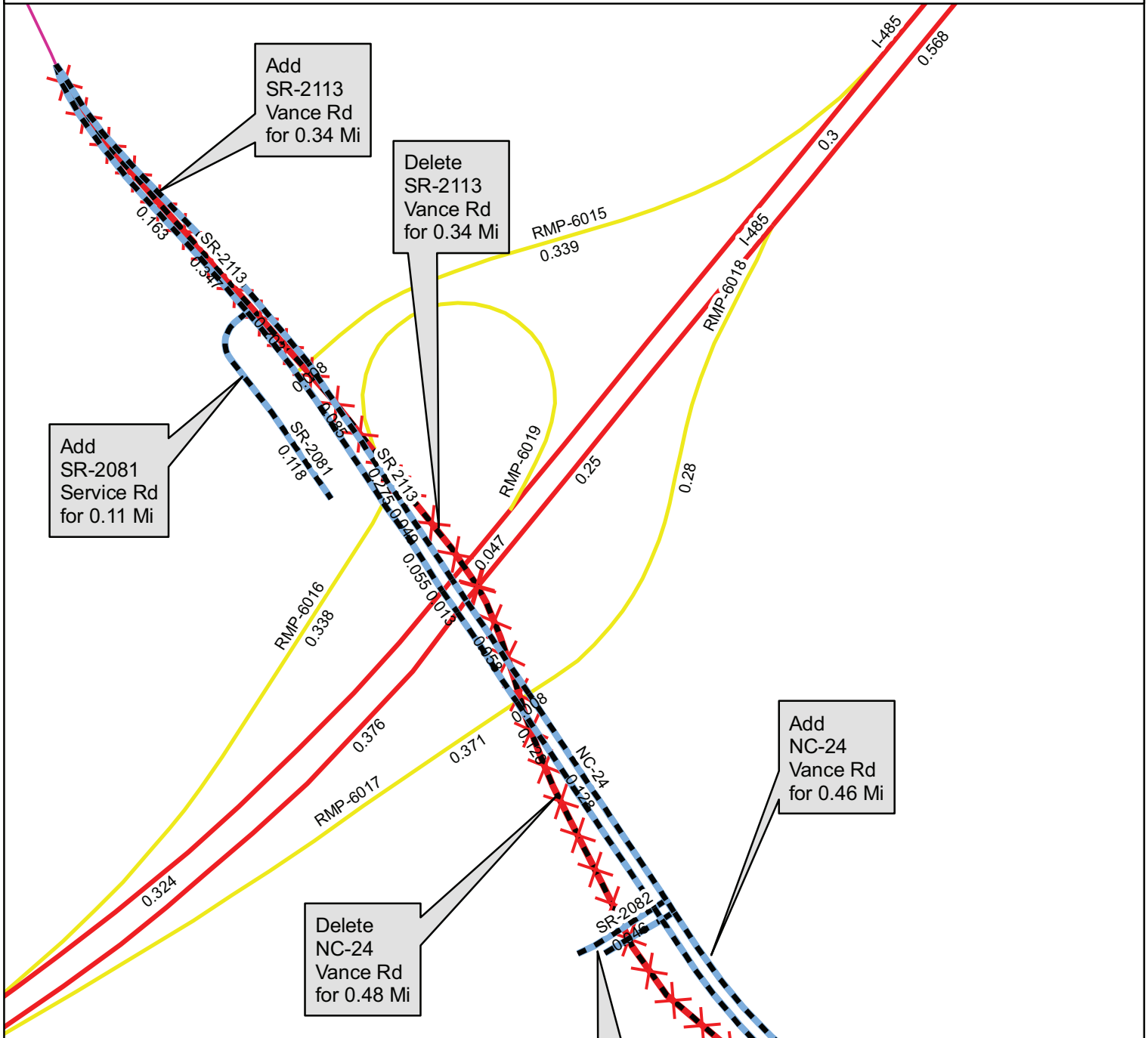
2010 ROAD SYSTEM CHANGES

DOCUMENT NUMBER	COUNTY	APPROVAL DATE	NEW NUMBER	EXISTING NUMBER	STREET NAME	LENGTH (miles)	TYPE OF CHANGE	REMARKS (See Attached Map)
R-2248D	MECKLENBURG	12/5/2008	I- 485		I-485	5.45	SYSTEM ADDITION - NEW VIA TIP	MAP A, SEGMENT
R-2248D	MECKLENBURG	12/5/2008	SR 2080		SERVICE RD	0.04	SYSTEM ADDITION - NEW VIA TIP	MAP B, SEGMENT
R-2248D	MECKLENBURG	12/5/2008		SR 2074	BEATTIES FORD RD	0.31	SYSTEM DELETION VIA TIP	MAP B, SEGMENT
R-2248D	MECKLENBURG	12/5/2008		SR 2074	BEATTIES FORD RD	0.31	SYSTEM ADDITION - EXISTING VIA TIP	MAP B, SEGMENT
R-2248D	MECKLENBURG	12/5/2008		NC 24	VANCE RD	0.46	SYSTEM ADDITION - EXISTING VIA TIP	MAP C, SEGMENT
R-2248D	MECKLENBURG	12/5/2008	SR 2082		TREYBURN RD	0.05	SYSTEM ADDITION - NEW VIA TIP	MAP C, SEGMENT
R-2248D	MECKLENBURG	12/5/2008	SR 2081		SERVICE RD	0.11	SYSTEM ADDITION - NEW VIA TIP	MAP C, SEGMENT
R-2248D	MECKLENBURG	12/5/2008		NC 24	VANCE RD	0.48	SYSTEM DELETION VIA TIP	MAP C, SEGMENT
R-2248D	MECKLENBURG	12/5/2008		SR 2113	VANCE RD	0.34	SYSTEM ADDITION - EXISTING VIA TIP	MAP C, SEGMENT
R-2248D	MECKLENBURG	12/5/2008		SR 2113	VANCE RD	0.34	SYSTEM DELETION VIA TIP	MAP C, SEGMENT
R-2248D	MECKLENBURG	12/5/2008		US 21	STATESVILLE RD	0.84	SYSTEM ADDITION - EXISTING VIA TIP	MAP D, SEGMENT
R-2248D	MECKLENBURG	12/5/2008		US 21	STATESVILLE RD	0.79	SYSTEM DELETION VIA TIP	MAP D, SEGMENT
R-2248D	MECKLENBURG	12/5/2008		SR 2115	PUCKETT RD	0.55	SYSTEM DELETION VIA TIP	MAP D, SEGMENT

DOCUMENT NUMBER	COUNTY	APPROVAL DATE	NEW NUMBER	EXISTING NUMBER	STREET NAME	LENGTH (miles)	TYPE OF CHANGE	REMARKS (See Attached Map)
R-2248D	MECKLENBURG	12/5/2008		SR 2116	ALEXANDERANA RD	0.55	SYSTEM DELETION VIA TIP	MAP D, SEGMENT
R-2248D	MECKLENBURG	12/5/2008	SR 6025	SR 5502	TWIN LAKES PKWY	0.57	NUMBER REASSIGNMENT VIA TIP	MAP D, SEGMENT
R-2248D	MECKLENBURG	12/5/2008		SR 5502	TWIN LAKES PKWY	0.15	SYSTEM DELETION VIA TIP	MAP D, SEGMENT
R-2248D	MECKLENBURG	12/5/2008		SR 2116	ALEXADERANA RD	0.48	SYSTEM ADDITION - EXISTING VIA TIP	MAP D, SEGMENT








Legend

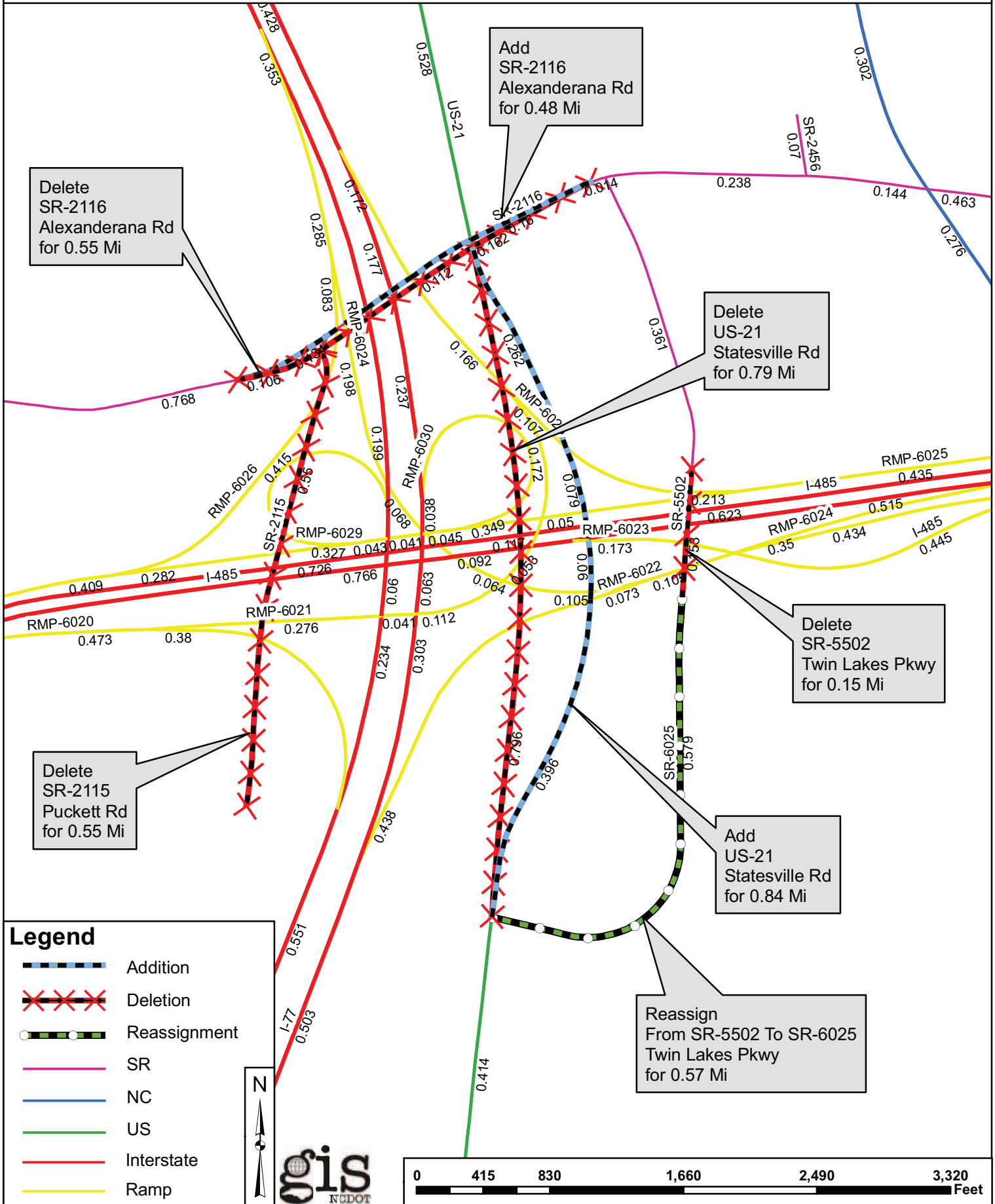
- Addition
- Deletion
- Reassignment
- SR
- NC
- US
- Interstate
- Ramp

N

gis
NCDOT



Map: D



Delete SR-2116 Alexanderana Rd for 0.55 Mi

Add SR-2116 Alexanderana Rd for 0.48 Mi

Delete US-21 Statesville Rd for 0.79 Mi

Delete SR-5502 Twin Lakes Pkwy for 0.15 Mi

Delete SR-2115 Puckett Rd for 0.55 Mi

Add US-21 Statesville Rd for 0.84 Mi

Reassign From SR-5502 To SR-6025 Twin Lakes Pkwy for 0.57 Mi

Legend

- Addition
- Deletion
- Reassignment
- SR
- NC
- US
- Interstate
- Ramp

gis
NCDOT

