



STATE OF NORTH CAROLINA  
DEPARTMENT OF TRANSPORTATION

MICHAEL F. EASLEY  
GOVERNOR

Thursday, 04 December, 2008

LYNDO TIPPETT  
SECRETARY

**MEMORANDUM TO:** Mr. Mike Mills, PE  
Division Engineer  
Division 7

**FROM:** Information, and Mapping Unit

**SUBJECT:** 2008 District 2 Road System Changes

The Road Inventory Information Section has been authorized to make the following changes to the state road system as indicated below. We request that you make similar changes to the related maps and files in your Division and District offices, and install appropriate road number signs if necessary. We have updated our records and county maps accordingly. If our system changes do not conform to the actual conditions in the field, please return this memorandum with recommendations.

Petition Number	County	Approval Date
48895	GUILFORD	11/6/2008

Inquires about changes should be referred to one of the following: For Primary Roads call Paulette Smith at (919)-212-6100, and for Secondary Roads call Ron Tucker at (919)-212-6085. Thank you for your assistance.

JLC  
enclosures ( )

- cc: BSIP  
Bridge Maintenance  
Division Right of Way  
GIS  
Pavement Management  
Permit Unit  
State Road Maintenance  
Traffic Engineering  
Traffic Surveys

# 2008 ROAD SYSTEM CHANGES

PETITION NUMBER	COUNTY	APPROVAL DATE	NEW NUMBER	EXISTING NUMBER	STREET NAME	LENGTH (miles)	TYPE OF CHANGE	REMARKS (See Attached Map)
48895	GUILFORD	11/6/2008	SR 5209		GADWALL COURT	0.07	SYSTEM ADDITION VIA PETITION	MAP , SEGMENT
48895	GUILFORD	11/6/2008	SR 5208		GADWALL DRIVE	0.25	SYSTEM ADDITION VIA PETITION	MAP , SEGMENT
48895	GUILFORD	11/6/2008	SR 5207		OLDSQUAW DRIVE	0.21	SYSTEM ADDITION VIA PETITION	MAP , SEGMENT
48895	GUILFORD	11/6/2008	SR 5206		RUDDY DUCK DRIVE	0.12	SYSTEM ADDITION VIA PETITION	MAP , SEGMENT
48895	GUILFORD	11/6/2008	SR 5205		HARLEQUIN DRIVE	0.13	SYSTEM ADDITION VIA PETITION	MAP , SEGMENT
48895	GUILFORD	11/6/2008		SR 4935 EXT	SHOVELER DRIVE	0.05	SYSTEM ADDITION VIA PETITION	MAP , SEGMENT

PETITION: 48895

CO: Guilford




SR #: 5205 5206 5207 5208 5209

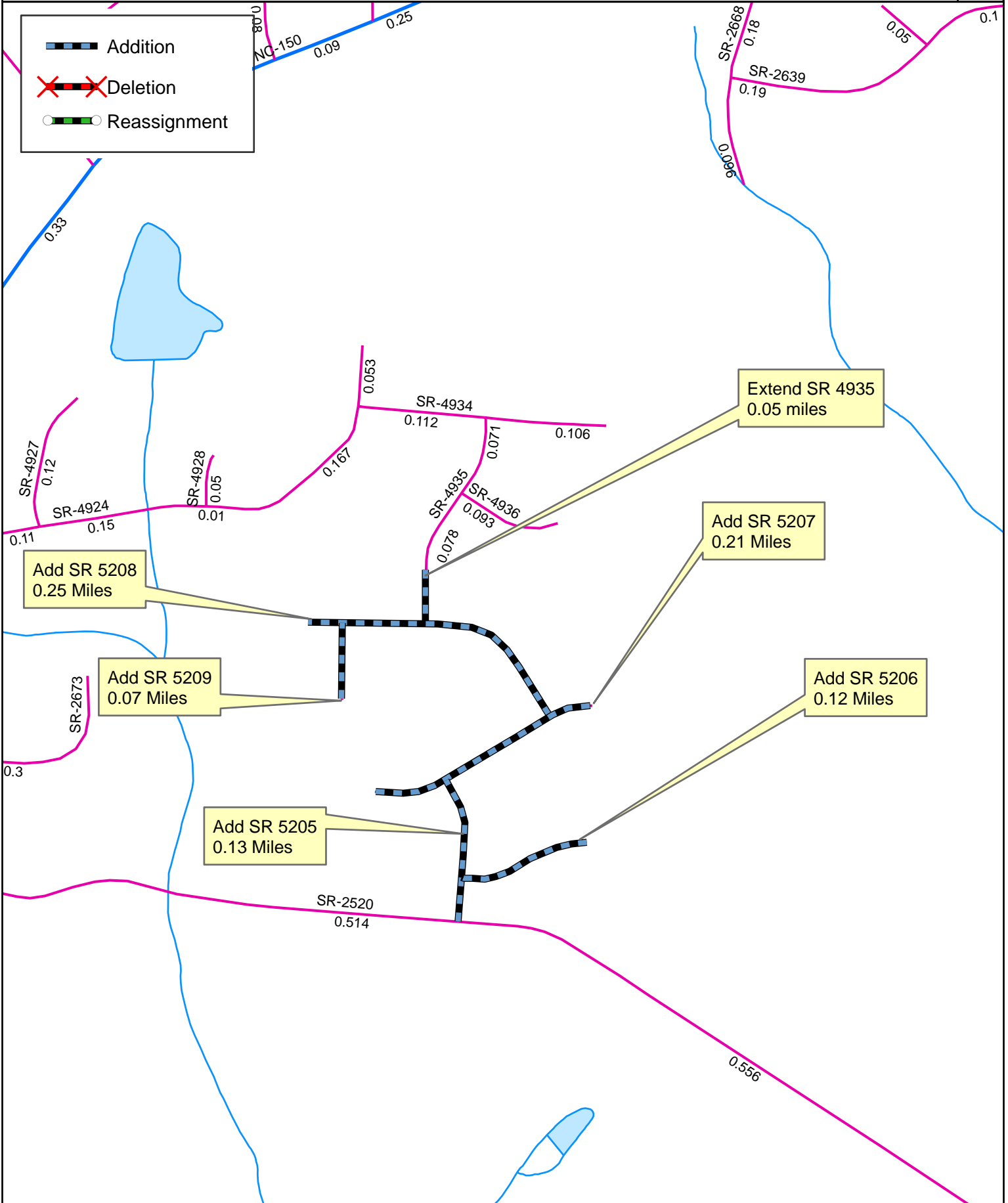
Approval Date: 06 Nov 08

Map Date: 03 Dec 08

Ext. 4935 \_\_\_\_\_



 Addition  
 Deletion  
 Reassignment



Source: Plat

NAME: RBT

SCALE: N/A

Map: A