



STATE OF NORTH CAROLINA
DEPARTMENT OF TRANSPORTATION

MICHAEL F. EASLEY
GOVERNOR

Thursday, 04 December, 2008

LYNDO TIPPETT
SECRETARY

MEMORANDUM TO: Mr. H. Allen Pope, PE
Division Engineer
Division 3

FROM: Information, and Mapping Unit

SUBJECT: 2008 District 3 Road System Changes

The Road Inventory Information Section has been authorized to make the following changes to the state road system as indicated below. We request that you make similar changes to the related maps and files in your Division and District offices, and install appropriate road number signs if necessary. We have updated our records and county maps accordingly. If our system changes do not conform to the actual conditions in the field, please return this memorandum with recommendations.

Petition Number	County	Approval Date
48884	NEW HANOVER	11/6/2008

Inquires about changes should be referred to one of the following: For Primary Roads call Paulette Smith at (919)-212-6100, and for Secondary Roads call Ron Tucker at (919)-212-6085. Thank you for your assistance.

JLC
enclosures ()

- cc: BSIP
Bridge Maintenance
Division Right of Way
GIS
Pavement Management
Permit Unit
State Road Maintenance
Traffic Engineering
Traffic Surveys

2008 ROAD SYSTEM CHANGES

PETITION NUMBER	COUNTY	APPROVAL DATE	NEW NUMBER	EXISTING NUMBER	STREET NAME	LENGTH (miles)	TYPE OF CHANGE	REMARKS (See Attached Map)
48884	NEW HANOVER	11/6/2008	SR 2413		LENOIR DRIVE	0.38	SYSTEM ADDITION VIA PETITION	MAP A, SEGMENT 1
48884	NEW HANOVER	11/6/2008	SR 2412		KIRKWOOD DRIVE	0.14	SYSTEM ADDITION VIA PETITION	MAP A, SEGMENT 1
48884	NEW HANOVER	11/6/2008	SR 2411		LAVEEN WAY	0.20	SYSTEM ADDITION VIA PETITION	MAP A, SEGMENT 1
48884	NEW HANOVER	11/6/2008	SR 2410		WALSTON DRIVE	0.26	SYSTEM ADDITION VIA PETITION	MAP A, SEGMENT 1
48884	NEW HANOVER	11/6/2008	SR 2409		CASTINE WAY	0.21	SYSTEM ADDITION VIA PETITION	MAP A, SEGMENT 1
48884	NEW HANOVER	11/6/2008	SR 2408		MORROW ROAD	0.14	SYSTEM ADDITION VIA PETITION	MAP A, SEGMENT 1
48884	NEW HANOVER	11/6/2008	SR 2407		HAILEY COURT	0.09	SYSTEM ADDITION VIA PETITION	MAP A, SEGMENT 1
48884	NEW HANOVER	11/6/2008	SR 2406		EASTDALE COURT	0.10	SYSTEM ADDITION VIA PETITION	MAP A, SEGMENT 1
48884	NEW HANOVER	11/6/2008		SR 2403 EXT	HILLSIDE DRIVE	0.30	SYSTEM ADDITION VIA PETITION	MAP A, SEGMENT 1
48884	NEW HANOVER	11/6/2008		SR 2401 EXT	WINDGATE DRIVE	0.22	SYSTEM ADDITION VIA PETITION	MAP A, SEGMENT 1
48884	NEW HANOVER	11/6/2008		SR 1285 EXT	ANGEL ISLAND DRIVE	0.03	SYSTEM ADDITION VIA PETITION	MAP A, SEGMENT 1

PETITION: **48884**

CO: **New Hanover**




SR #: **2406, 2407, 2408, 2401 Ext.,**

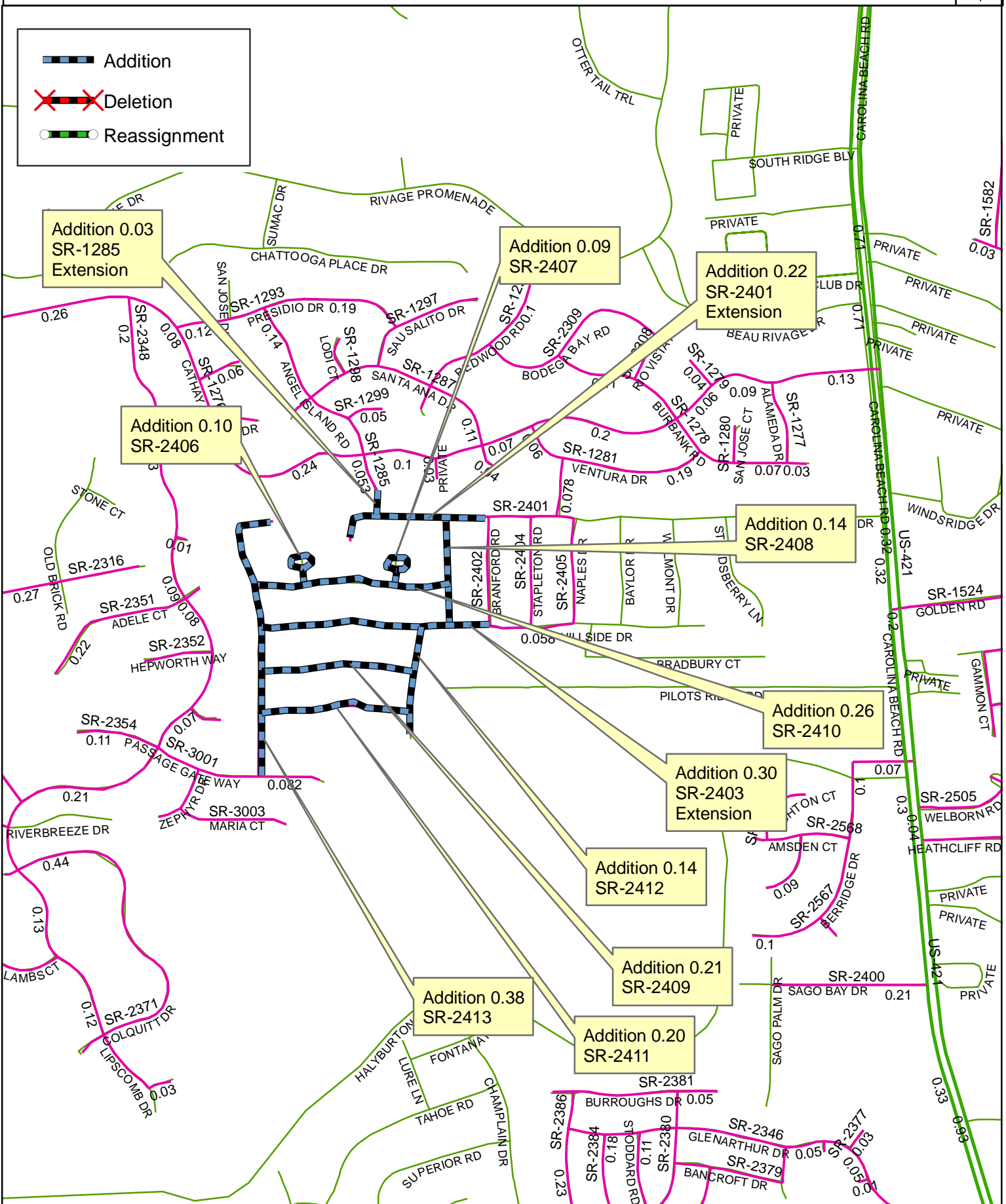
2403 Ext., 2409, 2410, 2411,

2412, 2413, 1285 Ext. Additions

Approval Date: **11/06/2008** Map Date: **11/20/2008**



 Addition
 Deletion
 Reassignment



Source: **GIS**

NAME: **tjb**

SCALE: **N/A**

Map: **A**