



STATE OF NORTH CAROLINA
DEPARTMENT OF TRANSPORTATION

MICHAEL F. EASLEY
GOVERNOR

Wednesday, 12 November, 2008

LYNDO TIPPETT
SECRETARY

MEMORANDUM TO: Mr. Michael A. Pettyjohn, PE
Division Engineer
Division 11

FROM: Information, Mapping, and Graphics Unit

SUBJECT: 2008 District 2 Road Sytem Changes

The Road Inventory Information Section has been authorized to make the following changes to the state road system as indicated below. We request that you make similar changes to the related maps and files in your Division and District offices, and install appropriate road number signs if necessary. We have updated our records and county maps accordingly. If our system changes do not conform to the actual conditions in the field, please return this memorandum with recommendations.

Municipality	County	Approval Date
LENOIR	CALDWELL	10/2/2008

Inquires about changes should be referred to one of the following: Ron Tucker at (919) 212-6080 or Tom Schroder at (919) 212-6090. If you have further questions, please contact Hardee Cox, Road Inventory Information Section Manager at (919) 212-6060. Thank you for your assistance.

HRC
enclosures ()

- cc: BSIP
- Bridge Maintenance
- Division Right of Way
- GIS
- Pavement Management
- Permit Unit
- State Road Maintenance
- Traffic Engineering
- Traffic Surveys

2008 ROAD SYSTEM CHANGES

MUNICIPALITY	COUNTY	APPROVAL DATE	NEW NUMBER	EXISTING NUMBER	STREET NAME	LENGTH (miles)	TYPE OF CHANGE	REMARKS (See Attached Map)
LENOIR	CALDWELL	10/2/2008		SR 1964		0.93	SYSTEM DELETION VIA MUNICIPAL AGREEMENT	MAP , SEGMENT

MUN AGR: 13/1115/10-08




CO: CALDWELL

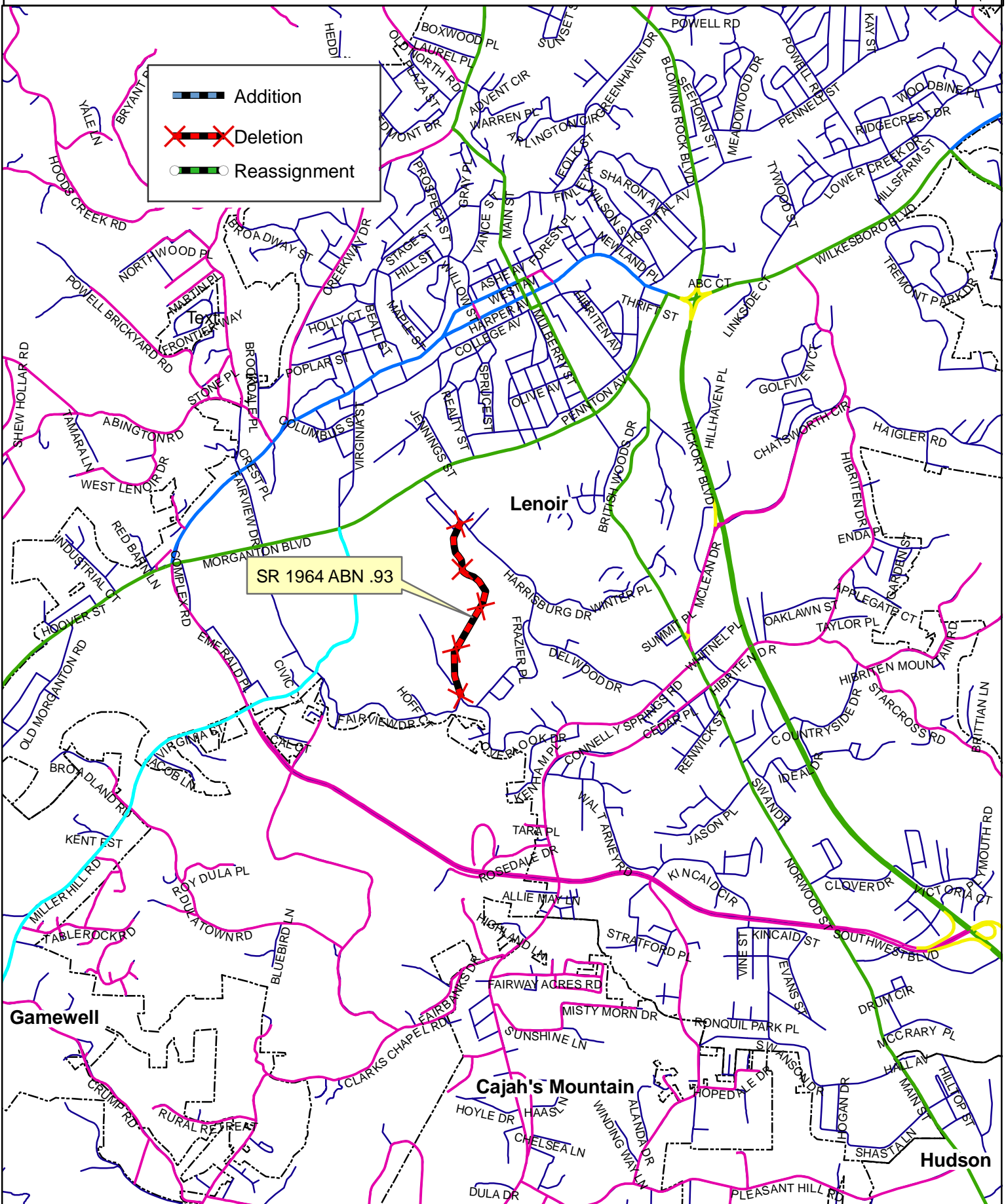
SR #: 1964

Approval Date: 10/02/08

Map Date: 11/06/08



 Addition
 Deletion
 Reassignment



SR 1964 ABN .93

Source: XXXXXXXX

NAME: GBW

SCALE: XXX

Map: X