



STATE OF NORTH CAROLINA
DEPARTMENT OF TRANSPORTATION

MICHAEL F. EASLEY
GOVERNOR

Wednesday, 12 November, 2008

LYNDO TIPPETT
SECRETARY

MEMORANDUM TO: Mr. Barry S. Moose, PE
Division Engineer
Division 10

FROM: Information, and Mapping Unit

SUBJECT: 2008 District 2 Road System Changes

The Road Inventory Information Section has been authorized to make the following changes to the state road system as indicated below. We request that you make similar changes to the related maps and files in your Division and District offices, and install appropriate road number signs if necessary. We have updated our records and county maps accordingly. If our system changes do not conform to the actual conditions in the field, please return this memorandum with recommendations.

Petition Number	County	Approval Date
48865	MECKLENBURG	10/2/2008

Inquires about changes should be referred to one of the following: For Primary Roads call Paulette Smith at (919)-212-6100, and for Secondary Roads call Ron Tucker at (919)-212-6085. Thank you for your assistance.

HRC
enclosures ()

- cc: BSIP
Bridge Maintenance
Division Right of Way
GIS
Pavement Management
Permit Unit
State Road Maintenance
Traffic Engineering
Traffic Surveys

2008 ROAD SYSTEM CHANGES

PETITION NUMBER	COUNTY	APPROVAL DATE	NEW NUMBER	EXISTING NUMBER	STREET NAME	LENGTH (miles)	TYPE OF CHANGE	REMARKS (See Attached Map)
48865	MECKLENBURG	10/2/2008	SR 2873		NEW GARDEN CT	0.06	SYSTEM ADDITION VIA PETITION	MAP , SEGMENT
48865	MECKLENBURG	10/2/2008	SR 2872		HORSESHOE BEND DR	0.10	SYSTEM ADDITION VIA PETITION	MAP , SEGMENT
48865	MECKLENBURG	10/2/2008	SR 2871		SUNDEW CT	0.04	SYSTEM ADDITION VIA PETITION	MAP , SEGMENT
48865	MECKLENBURG	10/2/2008	SR 2870		WINHOLLOW CT	0.09	SYSTEM ADDITION VIA PETITION	MAP , SEGMENT
48865	MECKLENBURG	10/2/2008	SR 2869		GRAYBIRCH CT	0.07	SYSTEM ADDITION VIA PETITION	MAP , SEGMENT
48865	MECKLENBURG	10/2/2008	SR 2868		RIDGETOP TR	0.29	SYSTEM ADDITION VIA PETITION	MAP , SEGMENT
48865	MECKLENBURG	10/2/2008	SR 2867		HIGHTIMBERS CT	0.06	SYSTEM ADDITION VIA PETITION	MAP , SEGMENT
48865	MECKLENBURG	10/2/2008	SR 2866		CROSSTIMBERS DR	0.47	SYSTEM ADDITION VIA PETITION	MAP , SEGMENT
48865	MECKLENBURG	10/2/2008	SR 2865		SARANDON COURT	0.06	SYSTEM ADDITION VIA PETITION	MAP , SEGMENT
48865	MECKLENBURG	10/2/2008	SR 2864		PLEASANT RIDGE RD	0.18	SYSTEM ADDITION VIA PETITION	MAP , SEGMENT
48865	MECKLENBURG	10/2/2008		SR 4665	STEEPLETON WAY	0.12	SYSTEM ADDITION VIA PETITION	MAP , SEGMENT

PETITION: 48865

CO: MECKLENBURG

SR #: 2864 2865 2866 2867 2868

Approval Date: 10/02/08




Map Date: 10/14/08

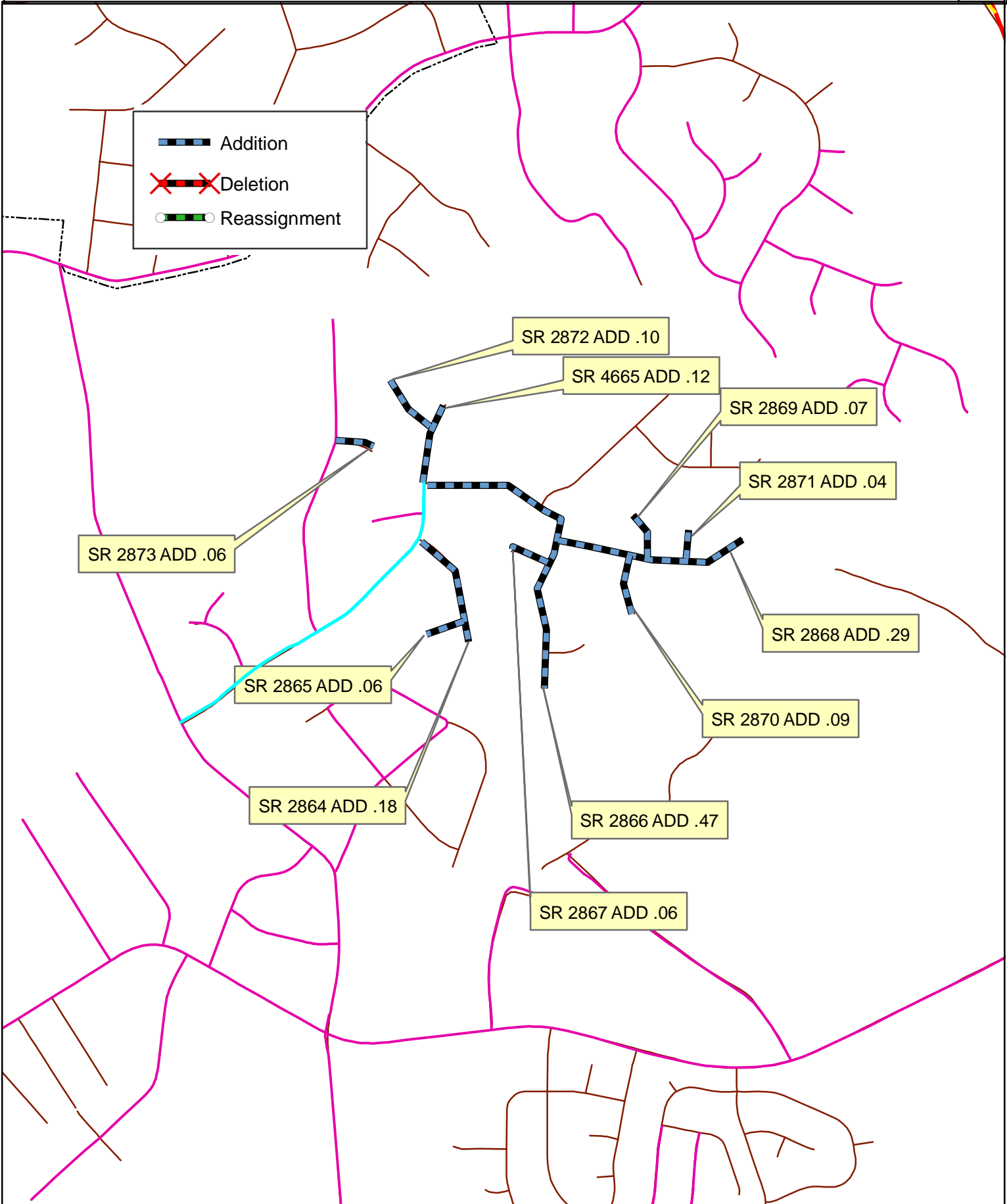
2869 2870 2871 2872 2873

4665 _____



Legend:

-  Addition
-  Deletion
-  Reassignment



Source: XXXXXXXX

NAME: GBW

SCALE: XXX

Map: X